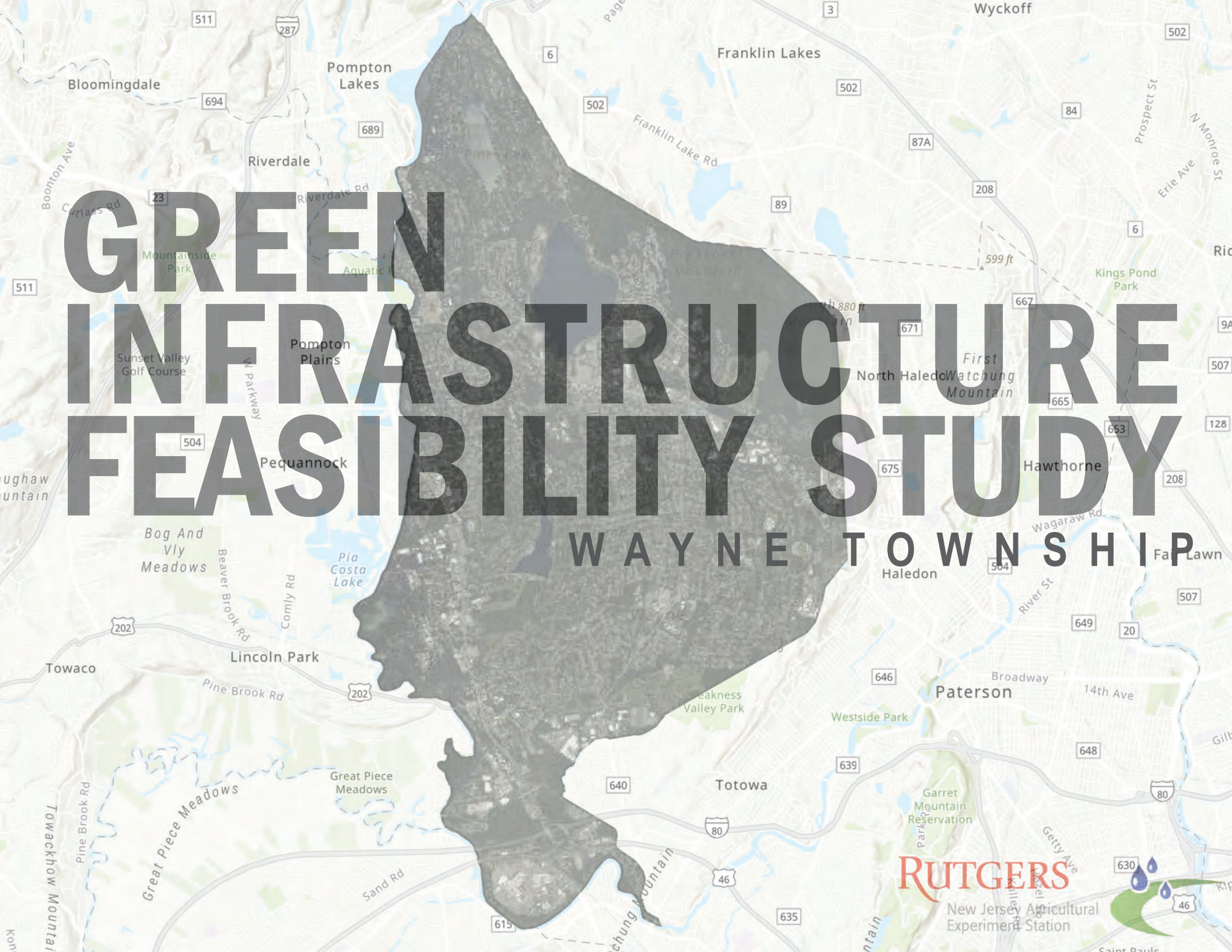


# GREEN INFRASTRUCTURE FEASIBILITY STUDY

## WAYNE TOWNSHIP



## ACKNOWLEDGEMENTS

This document has been prepared by the Rutgers Cooperative Extension Water Resources Program, with funding and direction from Wayne Township and the New Jersey Agricultural Experiment Station, to highlight green infrastructure opportunities within Wayne Township. We would like to thank the New Jersey Agricultural Experiment Station, and Wayne Township for their input and support in creating this document.

# TABLE OF CONTENTS

4	Glossary Of Terms
7	Introduction
19	Green Infrastructure Practices
35	Green Infrastructure in Wayne Township
97	<b>Appendix A:</b> Community Engagement & Education
101	<b>Appendix B:</b> Maintenance Procedures

# GLOSSARY OF GREEN INFRASTRUCTURE TERMINOLOGY

1

## **BEST MANAGEMENT PRACTICE (BMP)**

Activities or structural improvements that help reduce the quantity and improve the quality of stormwater runoff

2

## **COMBINED SEWER OVERFLOW (CSO)**

During wet weather events, stormwater flows can exceed the capacity of the combined sewer system and/or the sewage treatment plant causing an overflow of a slurry of untreated wastewater and stormwater to local waterways.

3

## **COMBINED SEWER SYSTEM (CSS)**

A wastewater collection system designed to carry sanitary sewage (consisting of domestic, commercial, and industrial wastewater) and stormwater (surface drainage from rainfall or snowmelt) in a single pipe to a treatment facility

4

## **CONNECTED IMPERVIOUS SURFACE**

When stormwater runoff flows directly from an impervious surface to a local waterway or a sewer system, the impervious surface is considered “connected” or “directly connected.”

5

## **DISCONNECTED IMPERVIOUS SURFACE**

When stormwater runoff flows from an impervious surface onto a pervious surface or into a green infrastructure practice prior to entering a local waterway or a sewer system, the impervious surface is considered “disconnected.”



- 6 GREEN INFRASTRUCTURE PRACTICE**

A stormwater management practice that captures, filters, absorbs, and/or reuses stormwater to help restore the natural water cycle by reducing stormwater runoff, promoting infiltration, and/or enhancing evapotranspiration
- 7 IMPERVIOUS COVER ASSESSMENT (ICA)**

Readily available land use/land cover data from the New Jersey geographic information system (GIS) database are used to determine the percentage of impervious cover in municipalities by subwatershed. The ICA includes calculations of stormwater runoff volumes associated with impervious surfaces.
- 8 IMPERVIOUS COVER REDUCTION ACTION PLAN (RAP)**

A plan that identifies opportunities to retrofit specific sites with green infrastructure practices to reduce the impacts of stormwater runoff from impervious surfaces
- 9 IMPERVIOUS SURFACE**

Any surface that has been covered with a layer of material so that it is highly resistant to infiltration by water (e.g., paved roadways, paved parking areas, and building roofs)
- 10 LONG-TERM CONTROL PLAN (LTCP)**

A systemwide evaluation of the sewage infrastructure and the hydraulic relationship between sewers, precipitation, treatment capacity, and overflows; it identifies measures needed to eliminate or reduce the occurrence of CSOs
- 11 LOW IMPACT DEVELOPMENT (LID)**

A land planning and engineering design approach that emphasizes conservation and use of on-site natural features to manage stormwater runoff and protect water quality

12

**MUNICIPAL SEPARATE STORM SEWER SYSTEM (MS4)**

A conveyance or system of conveyances (including roads with drainage systems, municipal streets, catch basins, curbs, gutters, ditches, man-made channels, or storm drains) that transports stormwater runoff to local waterways or stormwater facilities such as a detention basin

13

**NONPOINT SOURCE (NPS) POLLUTION**

“Nonpoint source pollution” is also called “people pollution.” It is the pollution that comes from our everyday lives. It is the fertilizers that wash off farms and lawns. It is the pet waste that washes into streams. It is the sediment (or soil) that erodes from the land into local waterways. It is the oil and grease that comes from parking lots. Finally, it is the pollutants such as nitrogen, phosphorus, and heavy metals that settle out of the atmosphere onto roads and rooftops. When it rains, stormwater runoff carries nonpoint source pollution and may ultimately wash it into waterways.

14

**PERVIOUS SURFACE**

Any surface that allows water to pass through it (e.g., lawn area)

15

**STORMWATER RUNOFF**

The water from rain or melting snows that can become “runoff” flowing over the ground surface and returning to lakes and streams

# INTRODUCTION

By using cost-effective green infrastructure practices, Wayne Township can begin to reduce the negative impacts of stormwater runoff and decrease the pressure on local infrastructure and waterways. This feasibility study is intended to be used as a guide for the community of Wayne Township to begin implementing green infrastructure practices while demonstrating to residents and local leaders the benefits of and opportunities for better managing stormwater runoff.

For Wayne Township, potential green infrastructure projects have been identified. Each project has been classified as a mitigation opportunity for recharge potential, total suspended solids removal, and stormwater peak reduction. For each proposed green infrastructure practice, detailed green infrastructure information sheets provide an estimate of gallons of stormwater captured and treated per year. Additionally, concept designs for three of the potential green infrastructure projects have been developed. These concept designs provide an aerial photograph of the site and details of the proposed green infrastructure practices. Lastly, Appendix A of this document offers information about community engagement opportunities related to green infrastructure, while Appendix B provides maintenance guidelines for green infrastructure practices.



Rutgers University professor, Tobiah Horton, reviews a rain garden design with a homeowner.

## WHAT IS GREEN INFRASTRUCTURE?

Green infrastructure is an approach to stormwater management that is cost-effective, sustainable, and environmentally friendly. Green infrastructure projects capture, filter, absorb, and reuse stormwater to maintain or mimic natural systems and to treat runoff as a resource. As a general principle, green infrastructure practices use soil and vegetation to recycle stormwater runoff through infiltration and evapotranspiration. When used as components of a stormwater management system, green infrastructure practices such as bioretention, green roofs, porous pavement, rain gardens, and vegetated swales can produce a variety of environmental benefits. In addition to effectively retaining and infiltrating rainfall, these technologies can simultaneously help filter air pollutants, reduce energy demands, mitigate urban heat islands, and sequester carbon while also providing communities with aesthetic and natural resource benefits (USEPA, 2013).



A community garden that harvests and recycles rainwater



Rain barrel workshop participants



A rain garden after planting



# WHAT IS STORMWATER?

When rainfall hits the ground, it can soak into the ground or flow across the surface. When rainfall flows across a surface, it is called “stormwater” runoff. Pervious surfaces allow stormwater to readily soak into the soil and recharge groundwater. An impervious surface can be any material that has been placed over soil that prevents water from soaking into the ground. Impervious surfaces include paved roadways, parking lots, sidewalks, and rooftops. As impervious areas increase, so does the amount of stormwater runoff. New Jersey has many problems due to stormwater runoff from impervious surfaces, including:

- **POLLUTION:** According to the 2010 New Jersey Water Quality Assessment Report, 90% of the assessed waters in New Jersey are impaired. Urban-related stormwater runoff is listed as the most probable source of impairment (USEPA, 2013). As stormwater flows over the ground, it picks up pollutants, including animal waste, excess fertilizers, pesticides, and other toxic substances. These pollutants are carried to waterways.
- **FLOODING:** Over the past decade, the state has seen an increase in flooding. Communities around the state have been affected by these floods. The amount of damage caused has increased greatly with this trend, costing billions of dollars over this time span.
- **EROSION:** Increased stormwater runoff causes an increase in stream velocity. The increased velocity after storm events erodes stream banks and shorelines, degrading water quality. This erosion can damage local roads and bridges and cause harm to wildlife.



Stormwater catch basin



Purple cone flower



Pervious pavers

To protect and repair our waterways, reduce flooding, and stop erosion, stormwater runoff has to be better managed. Impervious surfaces need to be disconnected with green infrastructure to prevent stormwater runoff from flowing directly into New Jersey’s waterways. Disconnection redirects runoff from paving and rooftops to pervious areas in the landscape.


# WHY ARE IMPERVIOUS SURFACES IMPORTANT?

The primary cause of the pollution, flooding, and erosion problems is the quantity of impervious surfaces draining directly to local waterways. New Jersey is one of the most developed states in the country. Currently, the state has the highest percent of impervious cover in the country at 12.1% of its total area (Nowak & Greenfield, 2012). Many of these impervious surfaces are directly connected to local waterways (i.e., every drop of rain that lands on these impervious surfaces ends up in a local river, lake, or bay without any chance of being treated or soaking into the ground where pollutants can be removed naturally during the infiltration process). Additionally, impervious surfaces prevent groundwater recharge which is important in Madison since their water supply is 100% groundwater from the Buried Valley Sole Source Aquifer.



According to Schueler (1994), Arnold and Gibbons (1996), and May et al. (1997), there is a significant link between impervious cover and stream ecosystem impairment. Impervious cover is directly linked to the quality of lakes, reservoirs, estuaries, and aquifers (Caraco et al., 1998), and the amount of impervious cover in a watershed can be used to project the current and future quality of streams.

Urbanizing streams can be classified into three categories (Schueler, 1994 and 2004): Sensitive — Sensitive streams typically have a watershed impervious surface cover from 0-10%, Impacted — Impacted streams have a watershed impervious cover ranging from 11-25% and typically show clear signs of degradation from urbanization, Non-supporting — Non-supporting streams have a watershed impervious cover of greater than 25%; at this high level of impervious cover, streams are simply conduits for stormwater flow and no longer support a diverse stream community.

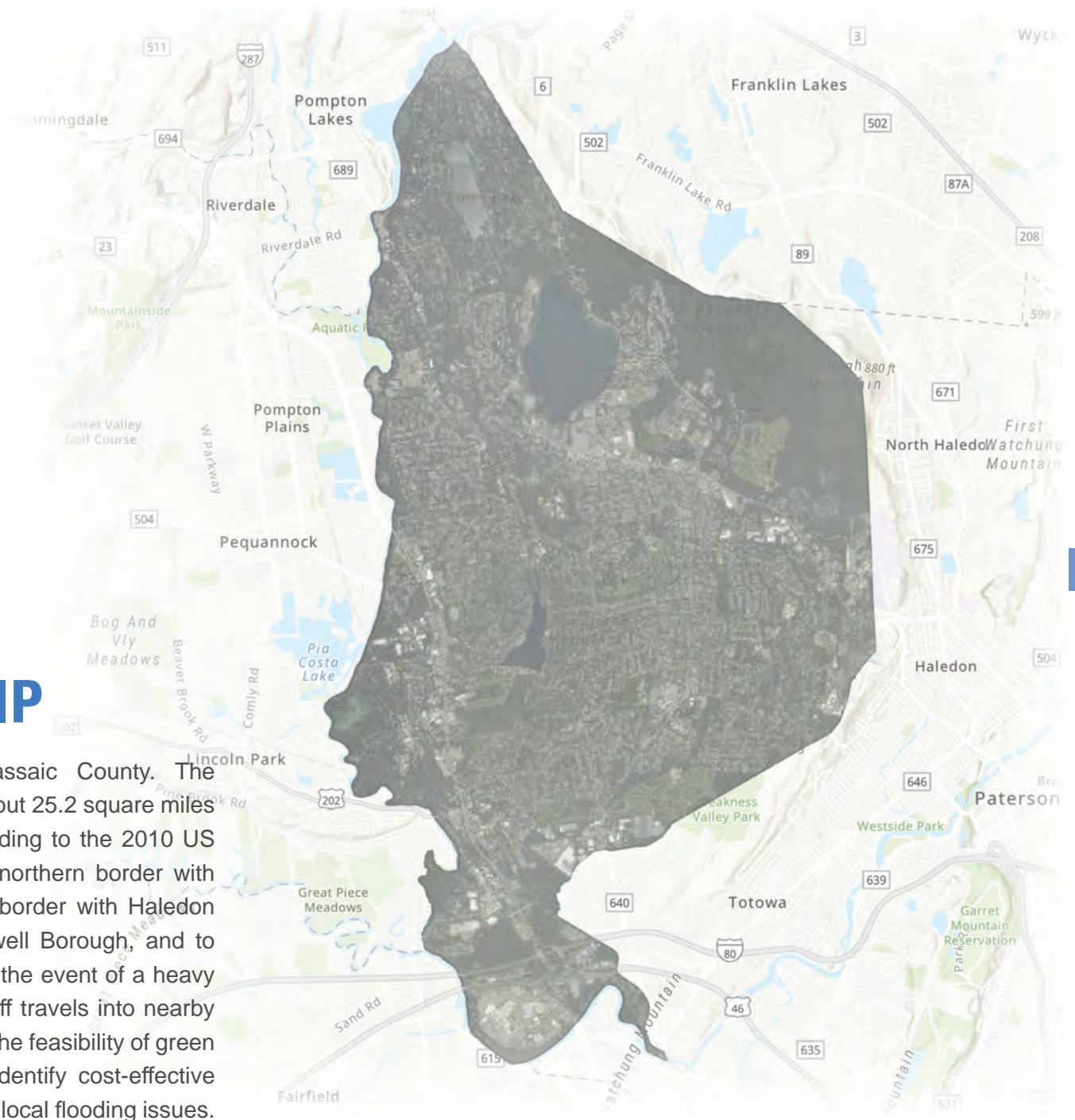


Schueler et al. (2009) reformulated the impervious cover model, and this new analysis determined that stream degradation was first detected between 2 to 15% impervious cover. The updated impervious cover model recognizes the wide variability of stream degradation at impervious cover below 10%. The updated model also moves away from having a fixed line between stream quality classifications. For example, 5 to 10% impervious cover is included for the transition from sensitive to impacted, 20 to 25% impervious cover for the transition from impacted to non-supporting, and 60 to 70% impervious cover for the transition from non-supporting to urban drainage.



# WAYNE TOWNSHIP

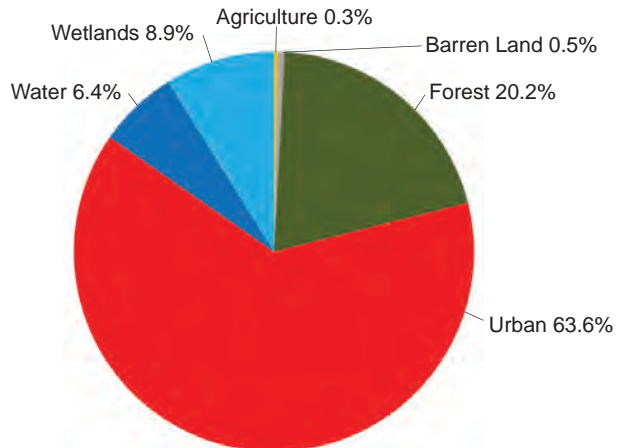
Wayne Township is located in Passaic County. The municipality covers an area totaling about 25.2 square miles and has a population of 54,717 according to the 2010 US Census. Wayne Township shares its northern border with Franklin Lakes Borough and eastern border with Haledon Borough. To the south is North Cadwell Borough, and to the west is Pequannock Township. In the event of a heavy storm, much of the municipality's runoff travels into nearby waterbodies untreated. By evaluating the feasibility of green infrastructure, Wayne Township can identify cost-effective ways to help mitigate water quality and local flooding issues.



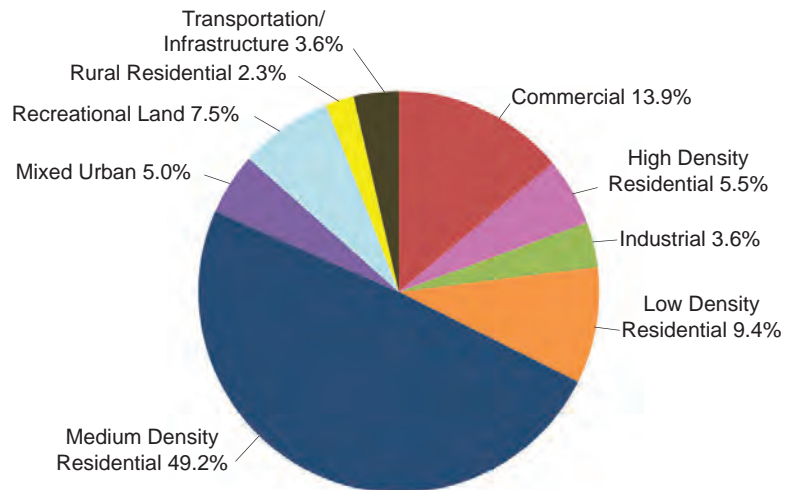
# LAND USE IN WAYNE TOWNSHIP

Wayne Township is dominated by urban land uses. A total of 63.6% of the municipality's land use is classified as urban. Of the urban land in Wayne Township, medium density residential is the dominant land use. Urban land uses tend to have a high percentage of impervious surfaces.

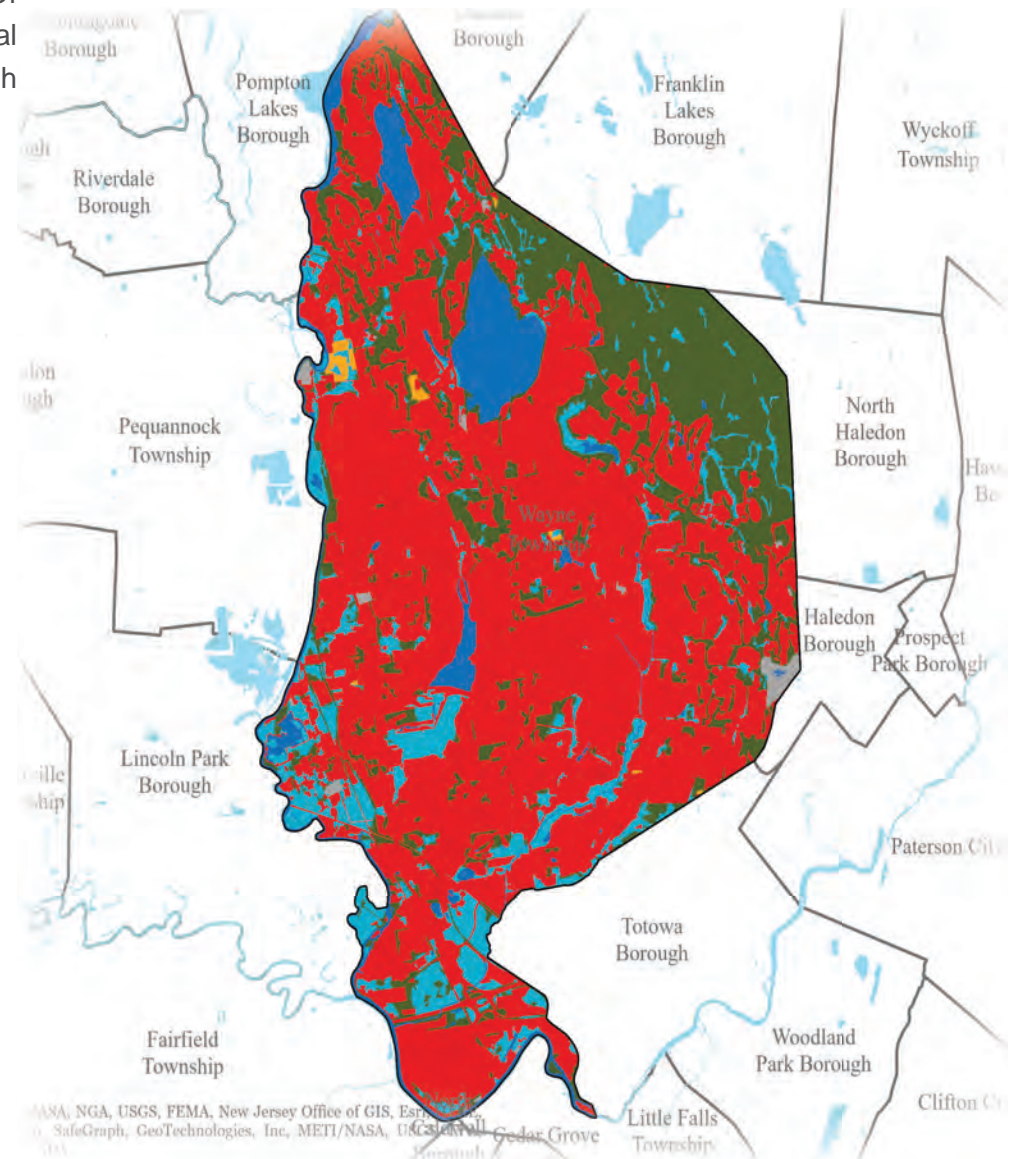
WAYNE TOWNSHIP LAND USE



WAYNE TOWNSHIP URBAN LAND USE

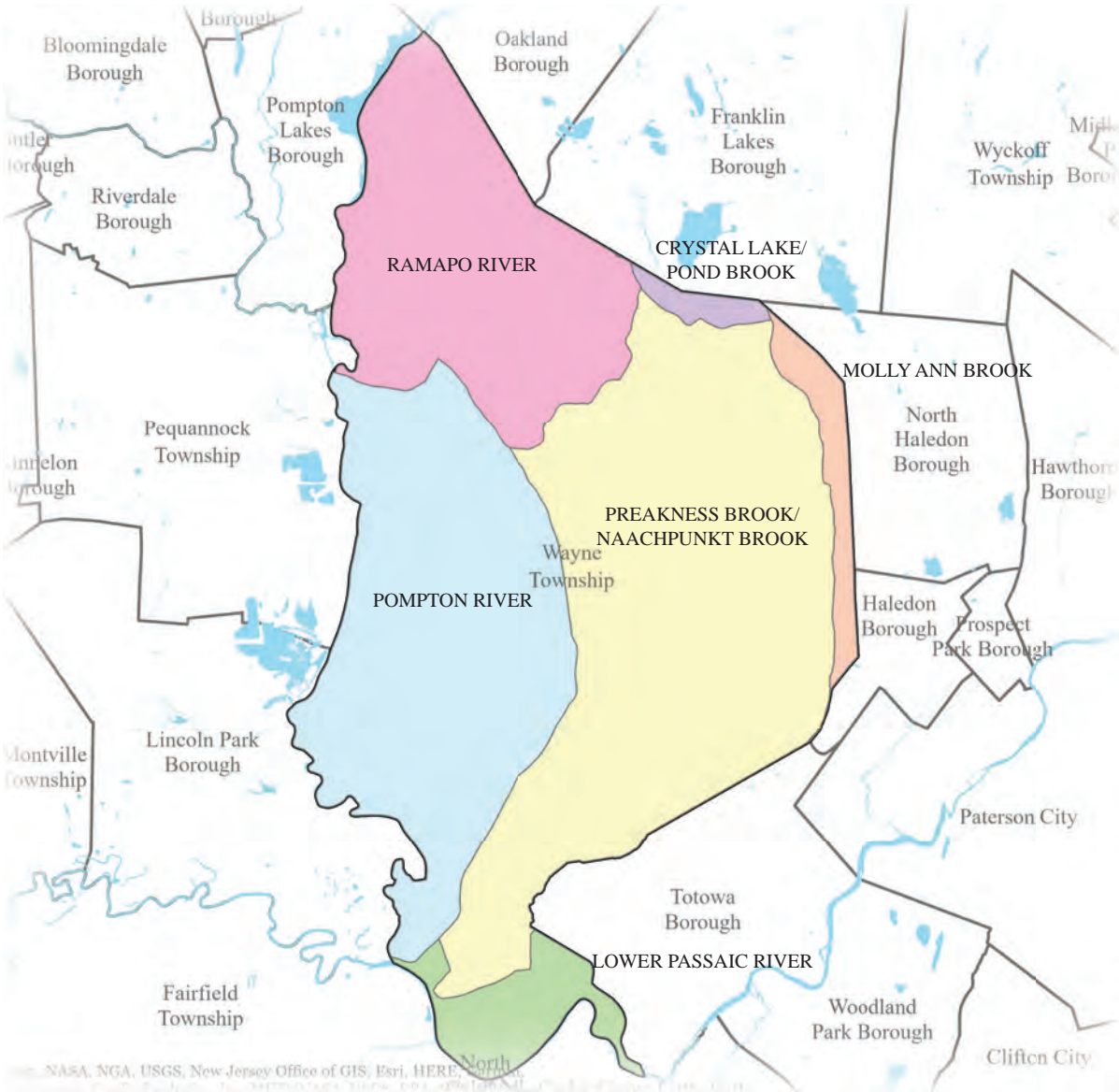


WAYNE TOWNSHIP LAND USE





# WAYNE TOWNSHIP SUBWATERSHEDS



# IMPERVIOUS COVER ANALYSIS

The first step to reducing the impacts from impervious surfaces is to conduct an impervious cover assessment. This assessment can be completed on different scales: individual lot, municipality, or watershed. Impervious surfaces need to be identified for stormwater management.

The New Jersey Department of Environmental Protection's (NJDEP) 2012 land use/land cover geographical information system (GIS) data layer categorizes Wayne Township into many unique land use areas, assigning a percent impervious cover for each delineated area. These impervious cover values are used to estimate the impervious coverage for Wayne Township. Based upon the 2012 NJDEP land use/land cover data, approximately 42.0% of Wayne Township has impervious cover.

Water resources are typically managed on a watershed/subwatershed basis; therefore an impervious cover analysis has been performed for each subwatershed within Wayne Township (Table 1). On a subwatershed basis, impervious cover ranges from 48.0% in the Upper New York Bay subwatershed to 70.4% in the Newark Bay subwatershed. Evaluating impervious cover on a subwatershed basis allows the municipality to focus impervious cover reduction or disconnection efforts in the subwatersheds where frequent flooding occurs.



Connected downspout



Reservoir

TABLE 1. IMPERVIOUS COVER ANALYSIS BY SUBWATERSHED FOR WAYNE TOWNSHIP

Subwatershed	Total Area	Land Use Area	Water Area	Impervious Cover	
	(ac)	(ac)	(ac)	(ac)	(%)
Crystal Lake/ Pond Brook	163	163	0	2	1.2
Lower Passaic River	720	663	57	402	60.6%
Molly Ann Brook	450	448	2	79	17.5
Pompton River	4,693	4,498	196	2,539	56.4
Preakness Brook/ Naachtpunkt Brook	6,656	6,553	103	2,598	39.6
Ramapo River	3,426	2,747	678	715	26.0
<b>Total</b>	16,108	15,702	1,036	6,334	42.0

In developed landscapes, stormwater runoff from parking lots, driveways, sidewalks, and rooftops flows to drainage pipes that feed the sewer system. The cumulative effect of these impervious surfaces and thousands of connected downspouts reduces the amount of water that can infiltrate into soils and greatly increases the volume and rate of runoff that flows to waterways.

Stormwater runoff volumes (specific to Wayne Township, Passaic County) associated with impervious surfaces have been calculated for the following storms: the New Jersey water quality design storm of 1.25 inches of rain, an annual rainfall of 48.6 inches, the 2-year design storm (3.47 inches of rain), the 10-year design storm (5.33 inches of rain), and the 100-year design storm (9.05 inches of rain). These runoff volumes are summarized in Table 2. A substantial amount of rainwater drains from impervious surfaces in Wayne Township. For example, if the stormwater runoff from one water quality storm (1.25 inches of rain) in the Preakness Brook/Naachtpunkt Brook subwatershed was harvested and purified, it could supply water to 805 homes for a year (assuming 300 gallons per day per home).

TABLE 2. STORMWATER RUNOFF VOLUMES FROM IMPERVIOUS SURFACES BY SUBWATERSHED IN WAYNE TOWNSHIP

Subwatershed	Total Runoff Volume for the 1.25" NJ Water Quality Storm (Mgal)	Total Runoff Volume for the NJ Annual Rainfall of 48.6" (Mgal)	Total Runoff Volume for the 2-year Design Storm (3.47") (Mgal)	Total Runoff Volume for the 10-year Design Storm (5.33") (Mgal)	Total Runoff Volume for the 100 Year Design Storm(9.05") (Mgal)
Crystal Lake/ Pond Brook	0.1	2.5	0.2	0.3	0.5
Lower Passaic River	13.6	530.3	37.9	58.2	98.7
Molly Ann Brook	2.7	103.6	7.4	11.4	19.3
Pompton River	86.2	3,350.2	239.2	367.4	623.8
Preakness Brook/ Naachtpunkt Brook.	88.2	3,428.1	244.8	376.0	638.4
Ramapo River	24.3	944.2	67.4	103.5	175.8
<b>Total</b>	215.0	8,358.8	596.8	916.7	1,556.5



# WHAT CAN WE DO ABOUT IMPERVIOUS SURFACES?

Once impervious surfaces have been identified, there are three steps to better manage these surfaces through green infrastructure practices.

1

Eliminate surfaces that are not necessary. One method to reduce impervious cover is to “depave.” Depaving is the act of removing paved impervious surfaces and replacing them with pervious soil and vegetation that will allow for the infiltration of rainwater. Depaving leads to the recreation of natural areas that will help reduce flooding, increase wildlife habitat, and positively enhance water quality as well as beautify neighborhoods.



2

Reduce or convert impervious surfaces. There may be surfaces that are required to be hardened, such as roadways or parking lots, but could be made smaller and still be functional. A parking lot that has two-way cart ways could be converted to one-way cart ways. There also are permeable paving materials such as porous asphalt, pervious concrete, or permeable paving stones that could be substituted for impermeable paving materials.



3

Disconnect impervious surfaces from flowing directly to local waterways. There are many ways to capture, treat, and infiltrate stormwater runoff from impervious surfaces. Opportunities also exist to harvest rainwater for non-potable uses such as water gardens.





# GREEN INFRASTRUCTURE PRACTICES



# BIORETENTION SYSTEMS

A rain garden, or bioretention system, is a landscaped, shallow depression that captures, filters, and infiltrates stormwater runoff. The rain garden removes nonpoint source pollutants from stormwater runoff while recharging groundwater. A rain garden serves as a functional system to capture, filter, and infiltrate stormwater runoff at the source while being aesthetically pleasing. Rain gardens are an important tool for communities and neighborhoods to create diverse, attractive landscapes while protecting the health of the natural environment. By incorporating an underdrain system, rain gardens can also be installed in areas that do not infiltrate.

Rain gardens can be implemented throughout communities to begin the process of re-establishing the natural function of the land. Rain gardens offer one of the quickest and easiest methods to reduce runoff and help protect our water resources. Beyond the aesthetic and ecological benefits, rain gardens encourage environmental stewardship and community pride.







**NATIVE PLANTS**

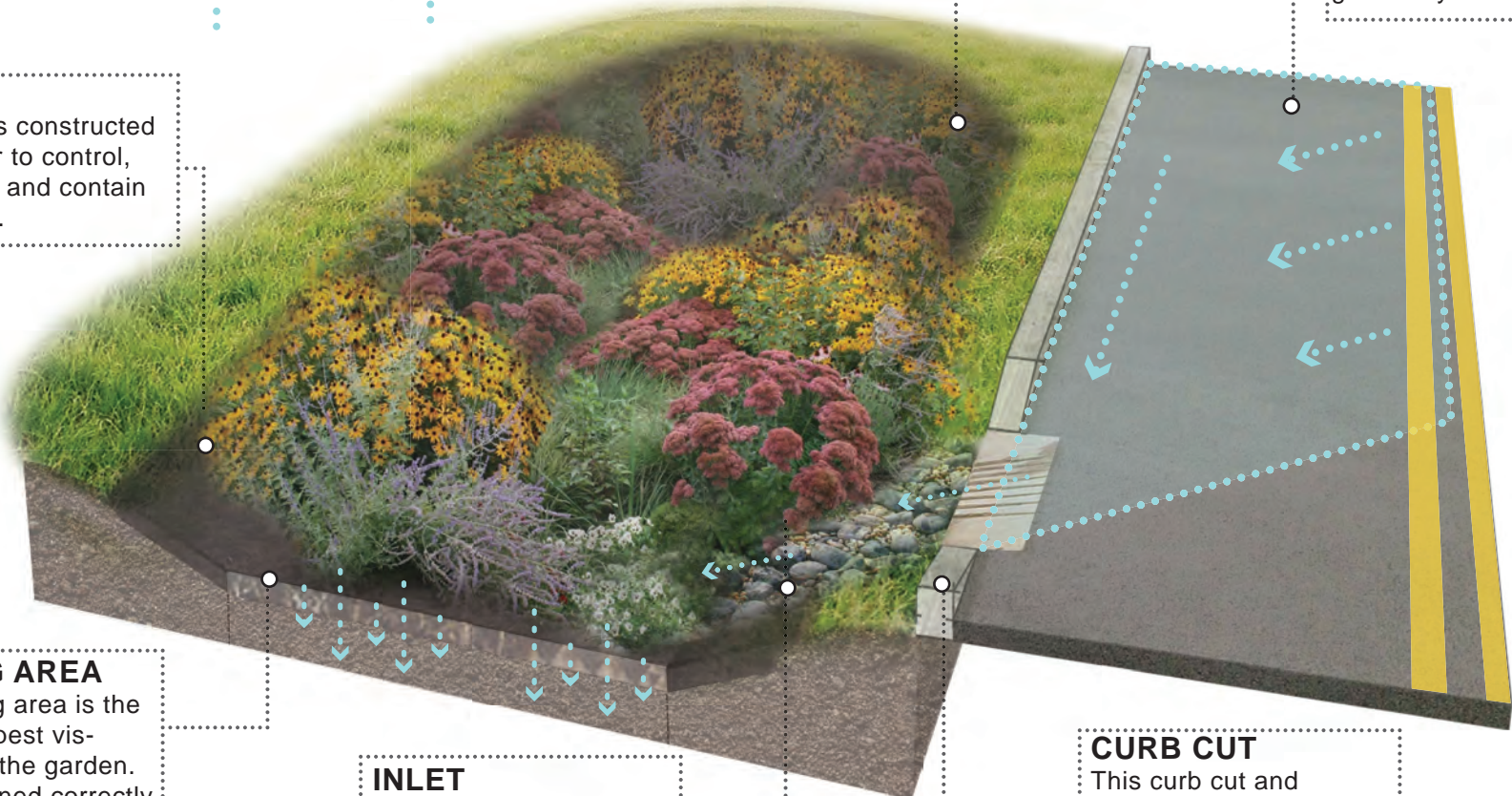
A rain garden is planted with a variety of grasses, wildflowers, and woody plants that are adapted to the soil, precipitation, climate, and other site conditions

**DRAINAGE AREA**

This is the area of impervious surface that is captured in the rain garden system.

**BERM**

The berm is constructed as a barrier to control, slow down, and contain stormwater.



**PONDING AREA**

The ponding area is the lowest, deepest visible area of the garden. When designed correctly, this area should drain within 24 hours.

**INLET**

This is the area where stormwater enters. The inlet is often lined with stone to slow water flow and prevent erosion.

**CURB CUT**

This curb cut and concrete flow pad are designed to help redirect stormwater runoff to the rain garden system and out of the storm drain.

# BIOSWALES

Bioswales are landscape features that convey stormwater from one location to another while removing pollutants and allowing water to infiltrate. Bioswales are often designed for larger scale sites where water needs time to move and slowly infiltrate into the groundwater.

Much like the rain garden systems, bioswales can also be designed with an underdrain pipe that allows excess water to discharge to the nearest catch basin or existing stormwater system.





**NATIVE PLANTS**

A bioswale is planted with a variety of grasses, wildflowers, and woody plants that are adapted to the soil, precipitation, climate, and other site conditions. The vegetation helps filter stormwater runoff as it moves through the plants.

**CONVEYANCE**

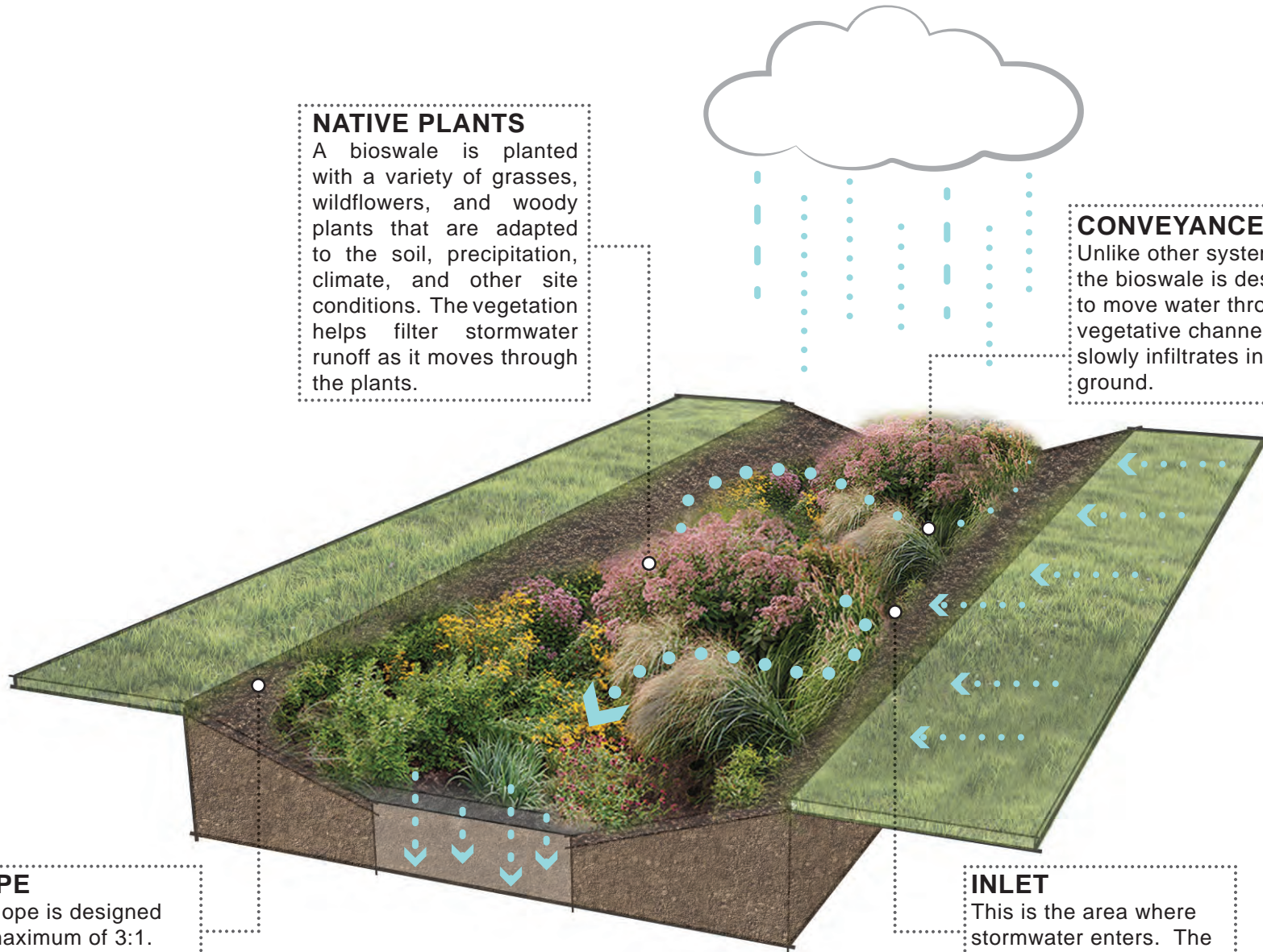
Unlike other systems, the bioswale is designed to move water through a vegetative channel as it slowly infiltrates into the ground.

**SLOPE**

The slope is designed at a maximum of 3:1. These slopes often require erosion control blankets for stabilization.

**INLET**

This is the area where stormwater enters. The inlet is often lined with stone to slow water flow and prevent erosion.



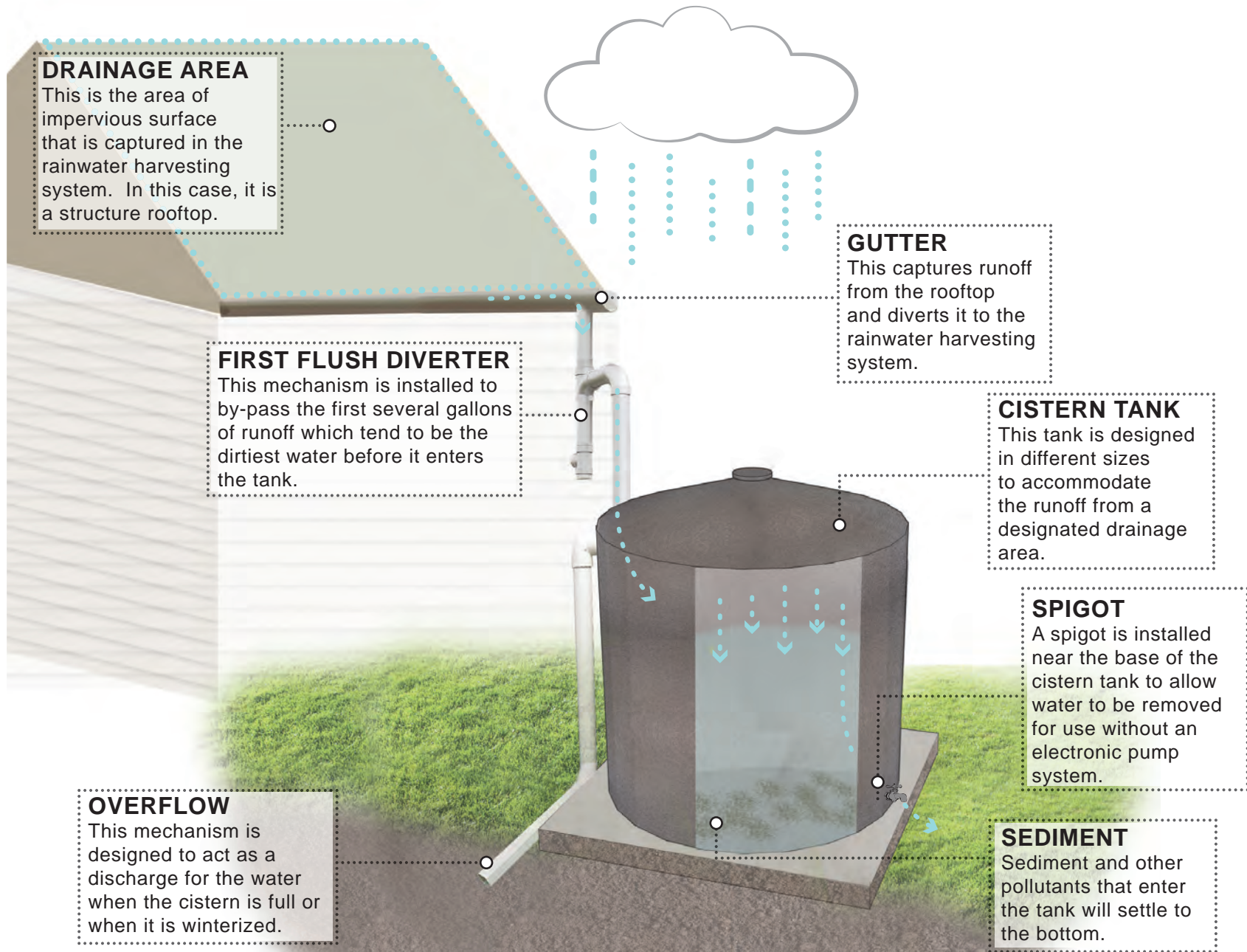
# RAINWATER HARVESTING SYSTEMS

These systems capture rainwater, mainly from rooftops, in cisterns or rain barrels. The water can then be used for watering gardens, washing vehicles, or for other non-potable uses.

Rainwater harvesting systems come in all shapes and sizes. These systems are good for harvesting rainwater in the spring, summer, and fall but must be winterized during the colder months. Cisterns are winterized, and then their water source is redirected from the cistern back to the original discharge area.







**DRAINAGE AREA**

This is the area of impervious surface that is captured in the rainwater harvesting system. In this case, it is a structure rooftop.

**GUTTER**

This captures runoff from the rooftop and diverts it to the rainwater harvesting system.

**FIRST FLUSH DIVERTER**

This mechanism is installed to by-pass the first several gallons of runoff which tend to be the dirtiest water before it enters the tank.

**CISTERN TANK**

This tank is designed in different sizes to accommodate the runoff from a designated drainage area.

**SPIGOT**

A spigot is installed near the base of the cistern tank to allow water to be removed for use without an electronic pump system.

**OVERFLOW**

This mechanism is designed to act as a discharge for the water when the cistern is full or when it is winterized.

**SEDIMENT**

Sediment and other pollutants that enter the tank will settle to the bottom.

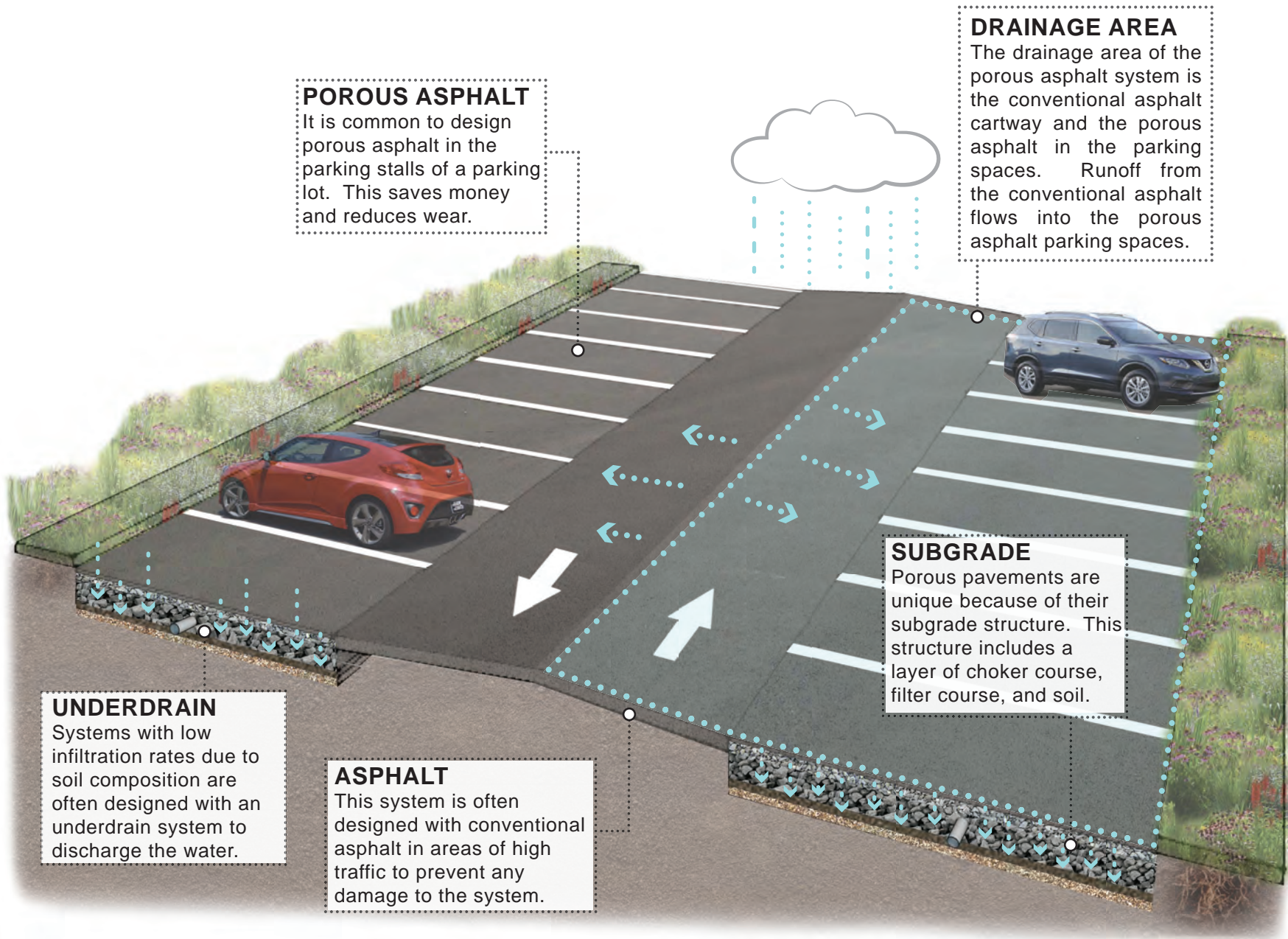
# PERMEABLE PAVEMENTS

These surfaces include pervious concrete, porous asphalt, interlocking concrete pavers, and grid pavers. Pervious concrete and porous asphalt are the most common of the permeable surfaces. They are similar to regular concrete and asphalt but without the fine materials. This allows water to quickly pass through the material into an underlying layered system of stone that holds the water, allowing it to infiltrate into the underlying uncompacted soil. They have an underlying stone layer to store stormwater runoff, allowing it to slowly seep into the underlying uncompacted soil.

By installing an underdrain system, these systems can be used in areas where infiltration is limited. The permeable pavement system will still filter pollutants and provide storage but will not infiltrate the runoff.







**POROUS ASPHALT**

It is common to design porous asphalt in the parking stalls of a parking lot. This saves money and reduces wear.

**DRAINAGE AREA**

The drainage area of the porous asphalt system is the conventional asphalt cartway and the porous asphalt in the parking spaces. Runoff from the conventional asphalt flows into the porous asphalt parking spaces.

**SUBGRADE**

Porous pavements are unique because of their subgrade structure. This structure includes a layer of choker course, filter course, and soil.

**UNDERDRAIN**

Systems with low infiltration rates due to soil composition are often designed with an underdrain system to discharge the water.

**ASPHALT**

This system is often designed with conventional asphalt in areas of high traffic to prevent any damage to the system.

## DOWNSPOUT PLANTER BOXES

Downspout planter boxes are wooden or concrete boxes with plants installed at the base of the downspout that provide an opportunity to beneficially reuse rooftop runoff. Although small, these systems have some capacity to store rooftop runoff during rainfall events and release it slowly back into the storm sewer system through an overflow.

Most often, downspout planter boxes are a reliable green infrastructure practice used to provide some rainfall storage and aesthetic value for property.





**PLANTER BOXES**

The downspout planter box can be wooden or concrete. However, all boxes must be reinforced to hold soil, stone, and the quantity of rainfall it is designed to store.

**NATIVE PLANTS**

A downspout planter is planted with a variety of grasses, wildflowers, and woody plants that are adapted to the soil, precipitation, climate, and other site conditions.

**DOWNSPOUT**

The downspout is the main source of water for the downspout planter.

**CONNECTION**

The system is designed to overflow into adjacent boxes using a connecting pipe that is sealed with silicone.

**DISCHARGE**

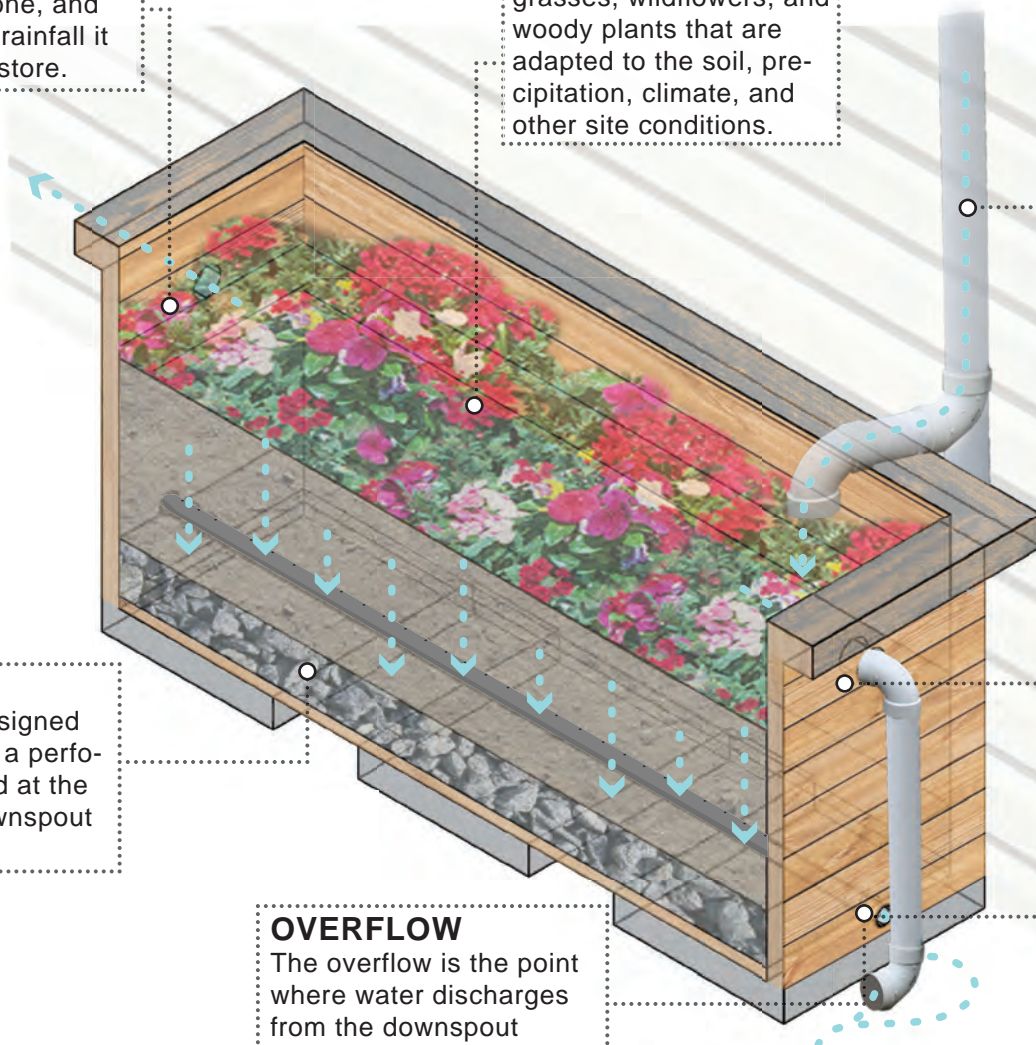
The discharge is the point where treated water discharges from the downspout planter

**SUBGRADE**

The system is designed to overflow using a perforated pipe located at the bottom of the downspout planter box.

**OVERFLOW**

The overflow is the point where water discharges from the downspout planter after it is filled.



# STORMWATER PLANTERS

Stormwater planters are vegetated structures that are built into the sidewalk to intercept stormwater runoff from the roadway or sidewalk. Stormwater planters, like rain gardens, are a type of bioretention system. This means many of these planters are designed to allow the water to infiltrate into the ground. However, some are designed simply to filter the water and convey it back into the storm sewer system via an underdrain system.





### NATIVE PLANTS

A stormwater planter is planted with a variety of grasses, wildflowers, and woody plants that are adapted to the soil, precipitation, climate, and other site conditions.

### CURB CUT

This curb cut and concrete flow pad are designed to help redirect stormwater runoff to the rain garden system and out of the storm drain.

### CONCRETE WALL

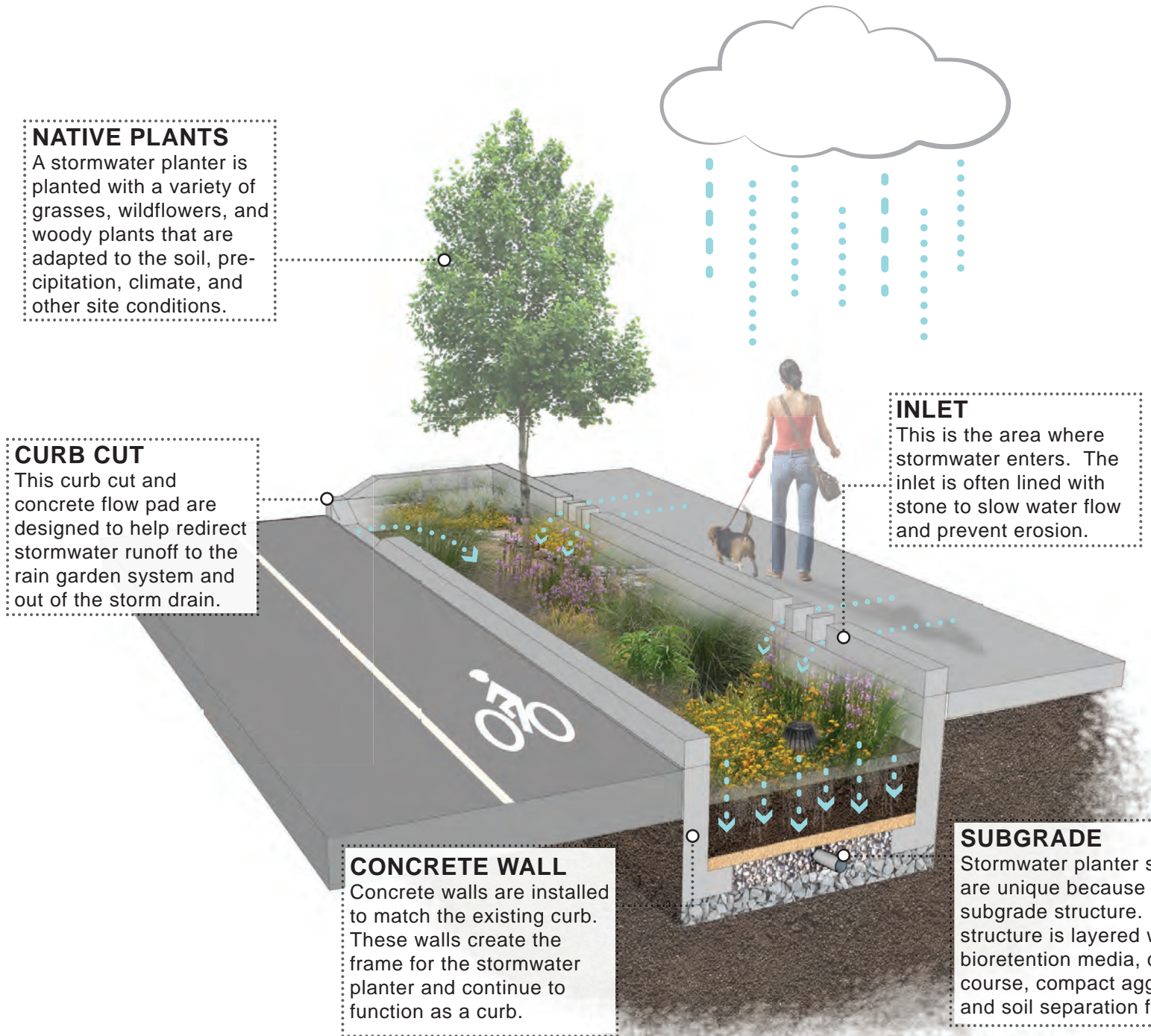
Concrete walls are installed to match the existing curb. These walls create the frame for the stormwater planter and continue to function as a curb.

### INLET

This is the area where stormwater enters. The inlet is often lined with stone to slow water flow and prevent erosion.

### SUBGRADE

Stormwater planter systems are unique because of their subgrade structure. This structure is layered with bioretention media, choker course, compact aggregate, and soil separation fabric.



## TREE FILTER BOXES

Trees can be incorporated into green infrastructure as filter boxes (pre-manufactured concrete boxes) or enhanced tree beds that contain a special soil mix. Tree filter boxes filter stormwater runoff but provide little storage capacity. They are typically designed to quickly filter stormwater and then discharge it to the local storm sewer system. Enhanced tree beds function more like bioretention systems and are designed to capture and infiltrate stormwater or slowly discharge it with an underdrain. Often tree filter boxes and enhanced tree beds are incorporated into streetscape systems that include an underlying stormwater system which connects several boxes (as shown on the next page). This is also coupled with pervious concrete or other pervious pavements to increase the storage capacity for rainwater into the system.







### **PERVIOUS CONCRETE**

Pervious concrete is installed to act as an additional storage system to increase the stormwater capacity treated by the system.

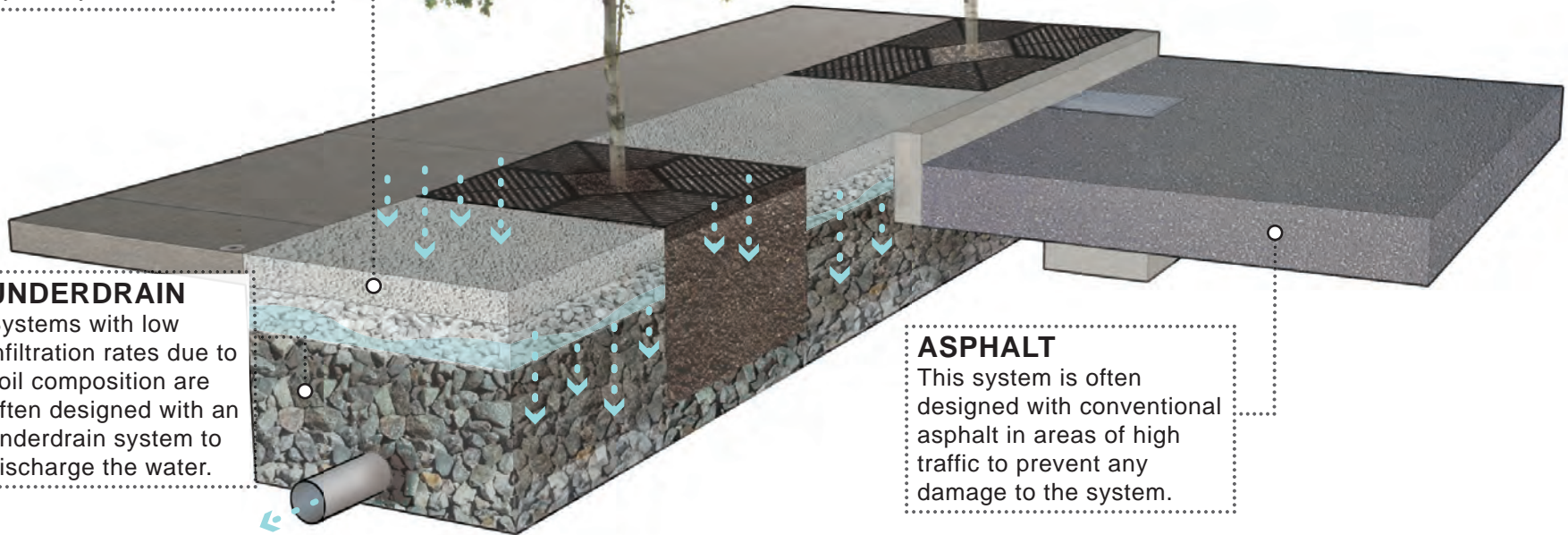


### **UNDERDRAIN**

Systems with low infiltration rates due to soil composition are often designed with an underdrain system to discharge the water.

### **ASPHALT**

This system is often designed with conventional asphalt in areas of high traffic to prevent any damage to the system.





# **GREEN INFRASTRUCTURE IN WAYNE TOWNSHIP**



# SITE SELECTION & METHODOLOGY

TABLE 3. AERIAL LOADING COEFFICIENTS

Land Cover	Total Phosphorus (lbs/acre/yr)	Total Nitrogen (lbs/acre/yr)	Total Suspended Solids (lbs/acre/yr)
High, Medium Density Residential	1.4	15	140
Low Density, Rural Residential	0.6	5	100
Commercial	2.1	22	200
Industrial	1.5	16	200
Urban, Mixed Urban, Other Urban	1.0	10	120
Agriculture	1.3	10	300
Forest, Water, Wetlands	0.1	3	40
Barrenland/ Transitional Area	0.5	5	60

A collection of sites has been identified in Wayne Township based on site visibility, feasibility, cost-effectiveness, and potential partnerships. The RCE Water Resources Program uses a “look here first” method to identify the most accessible and visible sites. These sites include: schools, churches, libraries, municipal buildings, public works, firehouses, post offices, social clubs such as the Elks or Moose lodge, and parks/recreational fields. These sites often have large amounts of impervious cover and typically are relatively easy to engage in implementing green infrastructure practices. Sites are selected based on their feasibility or the ability to get the project in the ground. This criteria is based on property ownership and ability to do maintenance. In addition, potential partnerships related to the site help make a project feasible.

Initially, aerial imagery was used to identify potential project sites that contain extensive impervious cover. Field visits were then conducted at each of these potential project sites to determine if a viable option exists to reduce impervious cover or to disconnect impervious surfaces from draining directly to the local waterway or storm sewer system. During the site visit, appropriate green infrastructure practices for the site were determined.

For each potential project site, specific aerial loading coefficients for commercial land use were used to determine the annual runoff loads for total phosphorus (TP), total nitrogen (TN), and total suspended solids (TSS) from impervious surfaces (Table 1). These are the same aerial loading coefficients that NJDEP uses to develop total maximum daily loads (TMDLs) for impaired waterways of the state. The percentage of impervious cover for each site was extracted from the 2015 NJDEP impervious surface layer.



For impervious areas, runoff volumes were determined for the water quality design storm (1.25 inches of rain over two hours) and for the annual rainfall total of 48.6 inches.

Preliminary soil assessments were conducted for each potential project site identified in Wayne Township using the United States Department of Agriculture Natural Resources Conservation Service Web Soil Survey, which utilizes regional and statewide soil data to predict soil types in an area.

For each potential project site, drainage areas were determined for each of the green infrastructure practices proposed at the site. These green infrastructure practices were designed to manage the 2-year design storm, enabling these practices to capture 95% of the annual rainfall. Runoff volumes were calculated for each proposed green infrastructure practice. The reduction in TSS loading was calculated for each drainage area for each proposed green infrastructure practice using the aerial loading coefficients in Table 3. The maximum volume reduction in stormwater runoff for each green infrastructure practice for a storm was determined by calculating the volume of runoff captured from the 2-year design storm. For each green infrastructure practice, peak discharge reduction potential was determined through hydrologic modeling in HydroCAD. For each green infrastructure practice, a cost estimate is provided. These costs are based upon the square footage of the green infrastructure practice and the estimated cost of green infrastructure practice implementation in New Jersey.

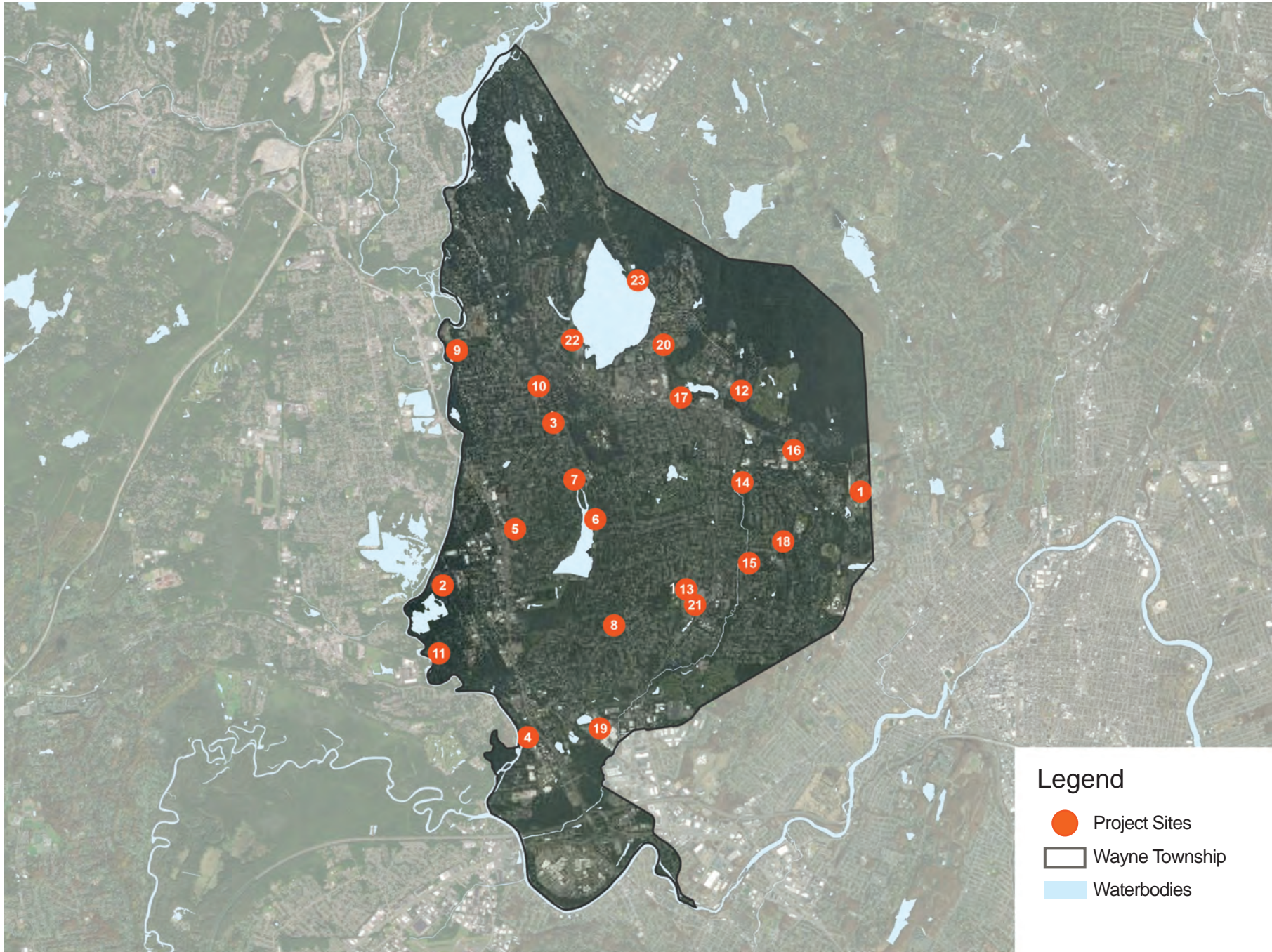


# POTENTIAL PROJECT SITES WITHIN STUDY AREA

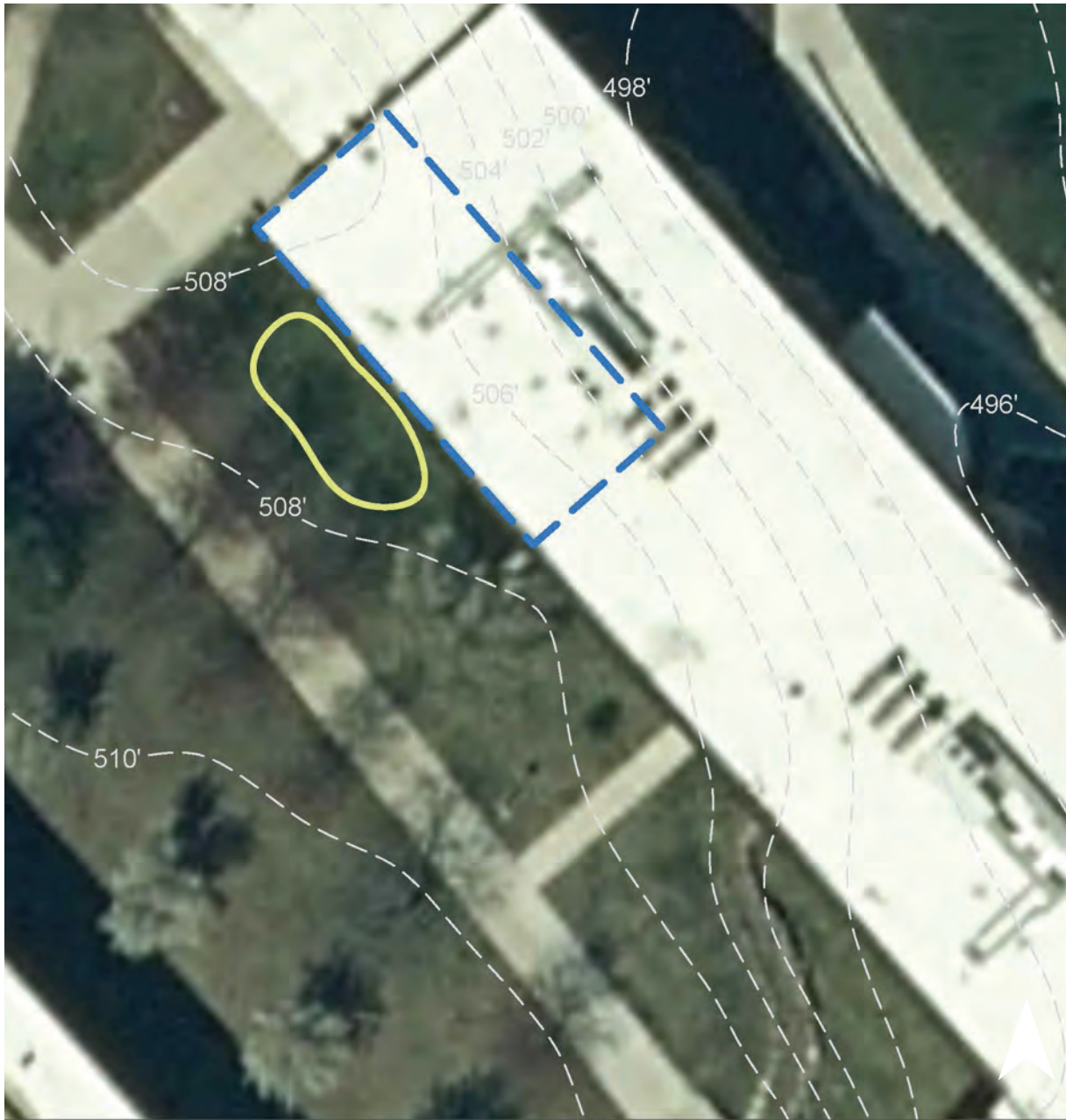
Site	Name	Address	Page #
1	William Paterson University - Grant Hall	300 Pompton Road, Wayne, NJ 07470	40
2	Boulevard Park	112 Camden Street, Wayne, NJ 07470	42
3	Captain Kilroy Park	6 Concord Place, Wayne, NJ 07470	44
4	Fayette Avenue Park	1 Fayette Avenue, Wayne, NJ 07470	46
5	George Washington Middle School	68 Lenox Road, Wayne, NJ 07470	48
6	Packanack Community Church*	120 Lake Drive E, Wayne, NJ 07470	50
7	Packanack Elementary School	190 Oakwood Road, Wayne, NJ 07470	54
8	Randall Carter Elementary School	531 Apls Road, Wayne, NJ 07470	56
9	Sheffield Park	13 Farmingdale Road, Wayne, NJ 07470	58
10	Theunis Dey Elementary School	55 Webster Drive, Wayne, NJ 07470	60
11	Wayne Area Park*	103 Wayne Street, Wayne, NJ 07470	62
12	Church of The Annunciation of The Blessed Virgin Mary	45 Urban Club Road, Wayne, NJ 07470	66
13	James Fallon Elementary School And Wayne Valley High School	51 Clifford Drive; 551 Valley Road, Wayne, NJ 07470	68
14	John F. Kennedy Elementary School	1310 Ratzler Road, Wayne, NJ 07470	72
15	Lafayette Elementary School	100 Laauwe Avenue, Wayne, NJ 07470	74
16	Passaic County Sherrif's Office	435 Hamburg Turnpike, Wayne, NJ 07470	76
17	Preakness Early Childhood Center	1006 Hamburg Turnpike, Wayne, NJ 07470	78
18	Dotterweich Field	37 Hardwick Lane, Wayne, NJ 07470	80
19	Wayne Department of Public Works Complex	201 Dey Road, Wayne, NJ 07470	82
20	Wayne Hills High School	272 Berdan Avenue, Wayne, NJ 07470	84
21	Wayne Municipal Complex*	475 Valley Road, Wayne, NJ 07470	86
22	Albert Payson Terhune Elementary School & Schuyler-Colfax Middle School	40 Geoffrey Wey; 1500 Hamburg Turnpike, Wayne, NJ 07470	90
23	The Wayne Museum	533 Berdan Avenue, Wayne, NJ 07470	94





\* Contains a concept design









-  bioretention system
-  drainage area
-  property line
-  2015 Aerial: NJOIT, OGIS





A rain garden can be installed in the turfgrass area near the southeast entrance of Grant Hall to capture, treat, and infiltrate stormwater runoff from the roof. Similar rain gardens could be installed at other locations throughout the campus. A preliminary soil assessment suggests that more soil testing would be required before determining the soil's suitability for green infrastructure.





Impervious Cover		Existing Loads from Impervious Cover (lbs/yr)			Runoff Volume from Impervious Cover (Mgal)	
%	sq. ft.	TP	TN	TSS	From the 1.25" Water Quality Storm	For an Annual Rainfall of 48.6"
43	2,617,657	126.2	1,322.0	12,018.6	2.040	79.30


  

Recommended Infrastructure Practices	Recharge Potential (Mgal/yr)	TSS Removal Potential (lbs/yr)	Maximum Volume Reduction Potential (gal/storm)	Peak Discharge Reduction Potential (cu. ft./second)	Estimated Size ( sq. ft.)	Estimated Cost
Bioretention system	0.067	10	4,690	0.18	580	\$5,800





-  bioretention system
-  drainage area
-  property line
-  2015 Aerial: NJOIT, OGIS










A rain garden can be installed in the turfgrass area between the basketball court and gravel driveway to capture, treat, and infiltrate stormwater runoff from the basketball court. A preliminary soil assessment suggests that more soil testing would be required before determining the soil's suitability for green infrastructure.

Impervious Cover		Existing Loads from Impervious Cover (lbs/yr)			Runoff Volume from Impervious Cover (Mgal)	
%	sq. ft.	TP	TN	TSS	From the 1.25" Water Quality Storm	For an Annual Rainfall of 48.6"
3	3,110	0.1	1.6	14.3	0.002	0.09

Recommended Infrastructure Practices	Recharge Potential (Mgal/yr)	TSS Removal Potential (lbs/yr)	Maximum Volume Reduction Potential (gal/storm)	Peak Discharge Reduction Potential (cu. ft./second)	Estimated Size ( sq. ft.)	Estimated Cost
Bioretention system	0.090	13	6,280	0.24	775	\$7,750





-  bioretention system
-  pervious pavement
-  drainage area
-  property line
-  2015 Aerial: NJOIT, OGIS

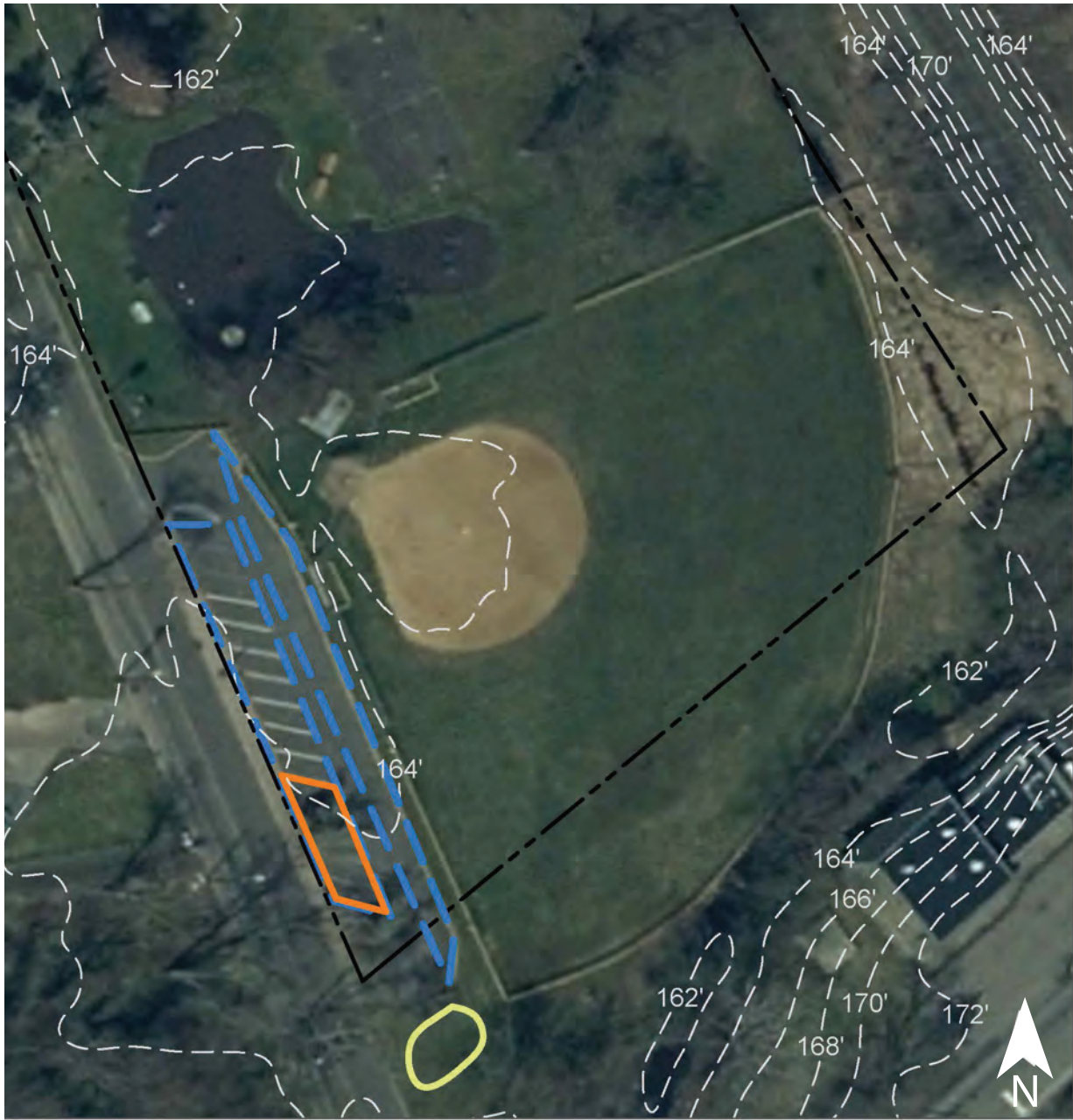









A rain garden can be installed in the depressed turfgrass area near the Concord Place entrance to the site to capture, treat, and infiltrate stormwater runoff from the pavement. A portion of the parking spaces can be retrofitted with pervious pavement to capture runoff from the parking lot. A preliminary soil assessment suggests that more soil testing would be required before determining the soil's suitability for green infrastructure.

Impervious Cover		Existing Loads from Impervious Cover (lbs/yr)			Runoff Volume from Impervious Cover (Mgal)	
%	sq. ft.	TP	TN	TSS	From the 1.25" Water Quality Storm	For an Annual Rainfall of 48.6"
17	124,270	6.0	62.8	570.6	0.097	3.76

Recommended Infrastructure Practices	Recharge Potential (Mgal/yr)	TSS Removal Potential (lbs/yr)	Maximum Volume Reduction Potential (gal/storm)	Peak Discharge Reduction Potential (cu. ft./second)	Estimated Size ( sq. ft.)	Estimated Cost
Bioretention system	0.133	21	9,290	0.35	1,150	\$11,500
Pervious pavement	0.817	124	57,270	2.15	3,760	\$94,000



-  bioretention system
-  pervious pavement
-  drainage area
-  property line
-  2015 Aerial: NJOIT, OGIS



# FAYETTE AVENUE PARK

1 Fayette Avenue  
Wayne, NJ 07470



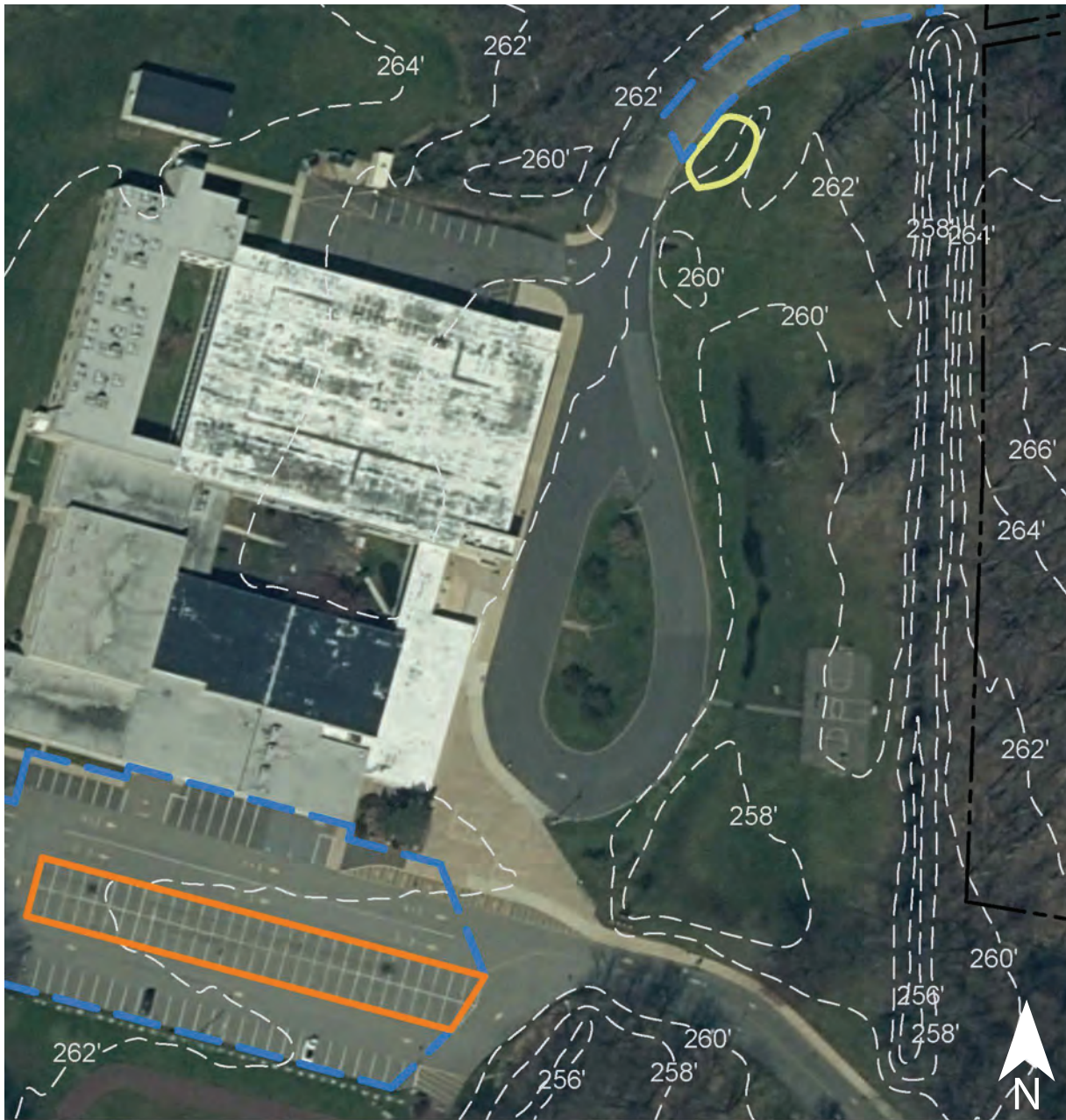







Parking spaces in the parking lot to the south of the lot can be converted to pervious pavement to capture and infiltrate stormwater runoff from the parking lot. A rain garden can be installed in the turfgrass area near the entrance of the park to capture, treat, and infiltrate stormwater runoff from the pavement. A preliminary soil assessment suggests that more soil testing would be required before determining the soil's suitability for green infrastructure.

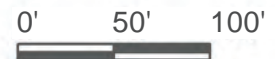
Impervious Cover		Existing Loads from Impervious Cover (lbs/yr)			Runoff Volume from Impervious Cover (Mgal)	
%	sq. ft.	TP	TN	TSS	From the 1.25" Water Quality Storm	For an Annual Rainfall of 48.6"
16	15,899	0.8	8.0	73.0	0.012	0.48

Recommended Infrastructure Practices	Recharge Potential (Mgal/yr)	TSS Removal Potential (lbs/yr)	Maximum Volume Reduction Potential (gal/storm)	Peak Discharge Reduction Potential (cu. ft./second)	Estimated Size ( sq. ft.)	Estimated Cost
Bioretention system	0.058	10	4,030	0.15	500	\$5,000
Pervious pavement	0.079	11	5,510	0.21	870	\$21,750





-  bioretention system
-  pervious pavement
-  drainage area
-  property line
-  2015 Aerial: NJOIT, OGIS









A rain garden can be installed in the turfgrass area near the driveway off Lenox Road to capture, treat, and infiltrate stormwater runoff from the pavement. A portion of the parking spaces in the center of the parking lot can be retrofitted with pervious pavement to capture runoff from the rest of the parking lot. A preliminary soil assessment suggests that more soil testing would be required before determining the soil's suitability for green infrastructure.

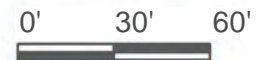
Impervious Cover		Existing Loads from Impervious Cover (lbs/yr)			Runoff Volume from Impervious Cover (Mgal)	
%	sq. ft.	TP	TN	TSS	From the 1.25" Water Quality Storm	For an Annual Rainfall of 48.6"
20	228,289	11.0	115.3	1,048.2	0.178	6.92

Recommended Infrastructure Practices	Recharge Potential (Mgal/yr)	TSS Removal Potential (lbs/yr)	Maximum Volume Reduction Potential (gal/storm)	Peak Discharge Reduction Potential (cu. ft./second)	Estimated Size ( sq. ft.)	Estimated Cost
Bioretention system	0.130	19	9,080	0.34	1,125	\$11,250
Pervious pavement	1.169	177	81,930	3.08	9,600	\$240,000





-  bioretention system
-  drainage area
-  property line
-  2015 Aerial: NJOIT, OGIS







Rain gardens can be installed in the turfgrass areas in the island west of the building's front and in the southeast corner of the building to capture, treat, and infiltrate stormwater runoff from the parking lot and roof, respectively. A preliminary soil assessment suggests that more soil testing would be required before determining the soil's suitability for green infrastructure.

Impervious Cover		Existing Loads from Impervious Cover (lbs/yr)			Runoff Volume from Impervious Cover (Mgal)	
%	sq. ft.	TP	TN	TSS	From the 1.25" Water Quality Storm	For an Annual Rainfall of 48.6"
55	77,677	3.7	39.2	356.6	0.061	2.35

Recommended Infrastructure Practices	Recharge Potential (Mgal/yr)	TSS Removal Potential (lbs/yr)	Maximum Volume Reduction Potential (gal/storm)	Peak Discharge Reduction Potential (cu. ft./second)	Estimated Size ( sq. ft.)	Estimated Cost
Bioretention systems	0.128	19	8,980	0.34	1,140	\$11,400



# CURRENT CONDITION



52








# CONCEPT DESIGN







-  bioretention system
-  pervious pavement
-  drainage area
-  property line
-  2015 Aerial: NJOIT, OGIS







Parking spaces in the parking lot to the north of the building can be converted to pervious pavement to capture and infiltrate stormwater runoff from the pavement. Rain gardens can be installed in the turfgrass area to the south of the building on either side of the walking path to capture, treat, and infiltrate stormwater runoff from the paved playing area. A preliminary soil assessment suggests that more soil testing would be required before determining the soil's suitability for green infrastructure.

Impervious Cover		Existing Loads from Impervious Cover (lbs/yr)			Runoff Volume from Impervious Cover (Mgal)	
%	sq. ft.	TP	TN	TSS	From the 1.25" Water Quality Storm	For an Annual Rainfall of 48.6"
31	127,044	6.1	64.2	583.3	0.099	3.85

Recommended Infrastructure Practices	Recharge Potential (Mgal/yr)	TSS Removal Potential (lbs/yr)	Maximum Volume Reduction Potential (gal/storm)	Peak Discharge Reduction Potential (cu. ft./second)	Estimated Size ( sq. ft.)	Estimated Cost
Bioretention systems	0.121	19	8,470	0.32	1,050	\$10,500
Pervious pavement	0.395	59	27,660	1.04	3,850	\$96,250





-  bioretention system
-  drainage area
-  property line
-  2015 Aerial: NJOIT, OGIS











Rain gardens can be installed in the turfgrass areas near the rear entrance and northwest corner of the building to capture, treat, and infiltrate stormwater runoff from the roof. A preliminary soil assessment suggests that more soil testing would be required before determining the soil's suitability for green infrastructure.

Impervious Cover		Existing Loads from Impervious Cover (lbs/yr)			Runoff Volume from Impervious Cover (Mgal)	
%	sq. ft.	TP	TN	TSS	From the 1.25" Water Quality Storm	For an Annual Rainfall of 48.6"
15	107,817	5.2	54.5	495.0	0.084	3.27


Recommended Infrastructure Practices	Recharge Potential (Mgal/yr)	TSS Removal Potential (lbs/yr)	Maximum Volume Reduction Potential (gal/storm)	Peak Discharge Reduction Potential (cu. ft./second)	Estimated Size ( sq. ft.)	Estimated Cost
Bioretention systems	0.073	11	5,150	0.19	640	\$6,400



-  bioretention system
-  drainage area
-  property line
-  2015 Aerial: NJOIT, OGIS



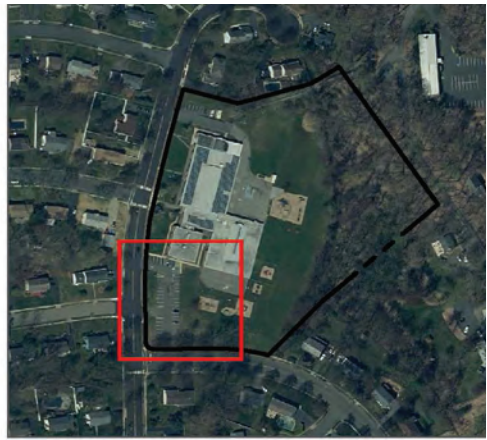








A rain garden can be installed in the turfgrass area to the northwest side of the gravel road to capture, treat, and infiltrate stormwater runoff from the road. Two rain gardens could be installed near the building to capture runoff from the rooftop. A preliminary soil assessment suggests that more soil testing would be required before determining the soil's suitability for green infrastructure.

Impervious Cover		Existing Loads from Impervious Cover (lbs/yr)			Runoff Volume from Impervious Cover (Mgal)	
%	sq. ft.	TP	TN	TSS	From the 1.25" Water Quality Storm	For an Annual Rainfall of 48.6"
17	13,556	0.7	6.8	62.2	0.011	0.41

Recommended Infrastructure Practices	Recharge Potential (Mgal/yr)	TSS Removal Potential (lbs/yr)	Maximum Volume Reduction Potential (gal/storm)	Peak Discharge Reduction Potential (cu. ft./second)	Estimated Size ( sq. ft.)	Estimated Cost
Bioretention systems	0.140	21	9,780	0.37	1,220	\$12,200



-  bioretention system
-  drainage area
-  property line
-  2015 Aerial: NJOIT, OGIS











A rain garden can be installed in the turfgrass island between the parking lot and Webster Drive to the south of the building to capture, treat, and infiltrate stormwater runoff from the parking lot. A preliminary soil assessment suggests that more soil testing would be required before determining the soil's suitability for green infrastructure.

Impervious Cover		Existing Loads from Impervious Cover (lbs/yr)			Runoff Volume from Impervious Cover (Mgal)	
%	sq. ft.	TP	TN	TSS	From the 1.25" Water Quality Storm	For an Annual Rainfall of 48.6"
31	106,526	5.1	53.8	489.1	0.083	3.23

Recommended Infrastructure Practices	Recharge Potential (Mgal/yr)	TSS Removal Potential (lbs/yr)	Maximum Volume Reduction Potential (gal/storm)	Peak Discharge Reduction Potential (cu. ft./second)	Estimated Size ( sq. ft.)	Estimated Cost
Bioretention system	0.055	8	3,880	0.15	480	\$4,800



-  bioretention system
-  drainage area
-  property line
-  2015 Aerial: NJOIT, OGIS







Rain gardens can be installed in the turfgrass area near the entrance of the park and the basketball court to capture, treat, and infiltrate stormwater runoff from the parking area and the basketball court, respectively. A preliminary soil assessment suggests that more soil testing would be required before determining the soil's suitability for green infrastructure.

Impervious Cover		Existing Loads from Impervious Cover (lbs/yr)			Runoff Volume from Impervious Cover (Mgal)	
%	sq. ft.	TP	TN	TSS	From the 1.25" Water Quality Storm	For an Annual Rainfall of 48.6"
2	1,905	0.1	1.0	8.7	0.001	0.06

Recommended Infrastructure Practices	Recharge Potential (Mgal/yr)	TSS Removal Potential (lbs/yr)	Maximum Volume Reduction Potential (gal/storm)	Peak Discharge Reduction Potential (cu. ft./second)	Estimated Size ( sq. ft.)	Estimated Cost
Bioretention systems	0.083	13	5,850	0.22	730	\$7,300



# CURRENT CONDITION



64








# CONCEPT DESIGN







-  bioretention system
-  pervious pavement
-  drainage area
-  property line
-  2015 Aerial: NJOIT, OGIS



# CHURCH OF THE ANNUNCIATION OF THE BLESSED VIRGIN MARY

45 Urban Club Road  
Wayne, NJ 07470

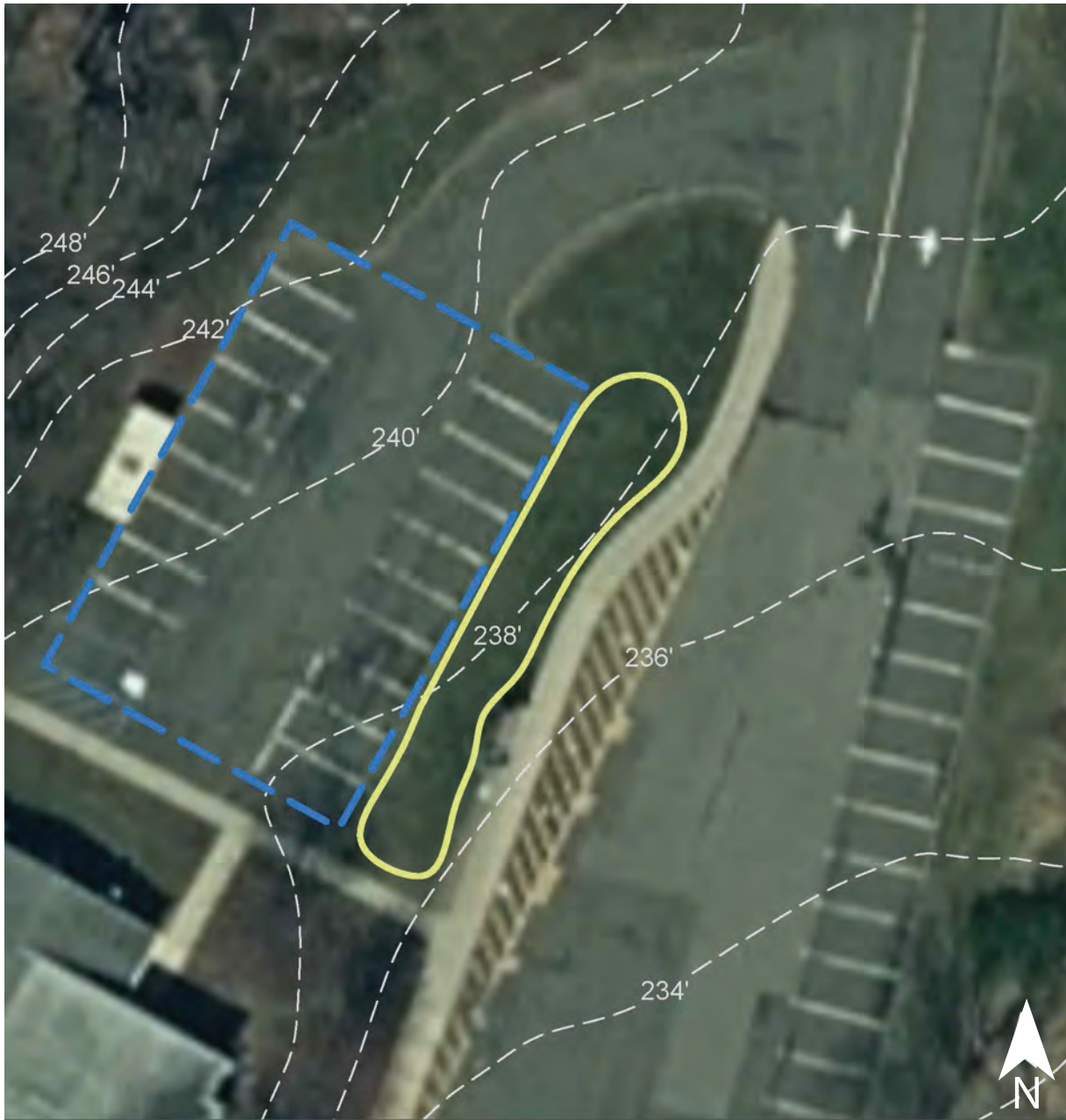








Rain gardens can be installed in the turfgrass areas near the east side entrance of the building to capture, treat, and infiltrate stormwater runoff from the roof. Parking spaces in the parking lot to the north of the building can be converted to pervious pavement to capture and infiltrate stormwater runoff from the pavement. A preliminary soil assessment suggests that more soil testing would be required before determining the soil's suitability for green infrastructure.

Impervious Cover		Existing Loads from Impervious Cover (lbs/yr)			Runoff Volume from Impervious Cover (Mgal)	
%	sq. ft.	TP	TN	TSS	From the 1.25" Water Quality Storm	For an Annual Rainfall of 48.6"
25	145,103	7.0	73.3	666.2	0.113	4.40

Recommended Infrastructure Practices	Recharge Potential (Mgal/yr)	TSS Removal Potential (lbs/yr)	Maximum Volume Reduction Potential (gal/storm)	Peak Discharge Reduction Potential (cu. ft./second)	Estimated Size ( sq. ft.)	Estimated Cost
Bioretention systems	0.217	32	15,200	0.57	1,885	\$18,850
Pervious pavement	1.549	236	108,560	4.08	11,280	\$282,000



-  bioretention system
-  drainage area
-  property line
-  2015 Aerial: NJOIT, OGIS












At the elementary school, a rain garden can be installed in the turfgrass area near the northern parking lot to capture, treat, and infiltrate stormwater runoff. At the high school, rain gardens can be installed in the turfgrass areas near the driveways to treat stormwater. Parking spaces in the parking lots can be converted to pervious pavement to capture stormwater runoff from the pavement. A preliminary soil assessment suggests that more soil testing would be required before determining the soil's suitability for green infrastructure.

Impervious Cover		Existing Loads from Impervious Cover (lbs/yr)			Runoff Volume from Impervious Cover (Mgal)	
%	sq. ft.	TP	TN	TSS	From the 1.25" Water Quality Storm	For an Annual Rainfall of 48.6"
37	849,017	40.9	428.8	3,898.1	0.662	25.72

Recommended Infrastructure Practices	Recharge Potential (Mgal/yr)	TSS Removal Potential (lbs/yr)	Maximum Volume Reduction Potential (gal/storm)	Peak Discharge Reduction Potential (cu. ft./second)	Estimated Size ( sq. ft.)	Estimated Cost
Bioretention systems	0.308	46	21,600	0.81	2,680	\$26,800
Pervious pavement	1.549	236	108,560	4.08	11,280	\$282,000





-  bioretention system
-  pervious pavement
-  drainage area
-  property line
-  2015 Aerial: NJOIT, OGIS

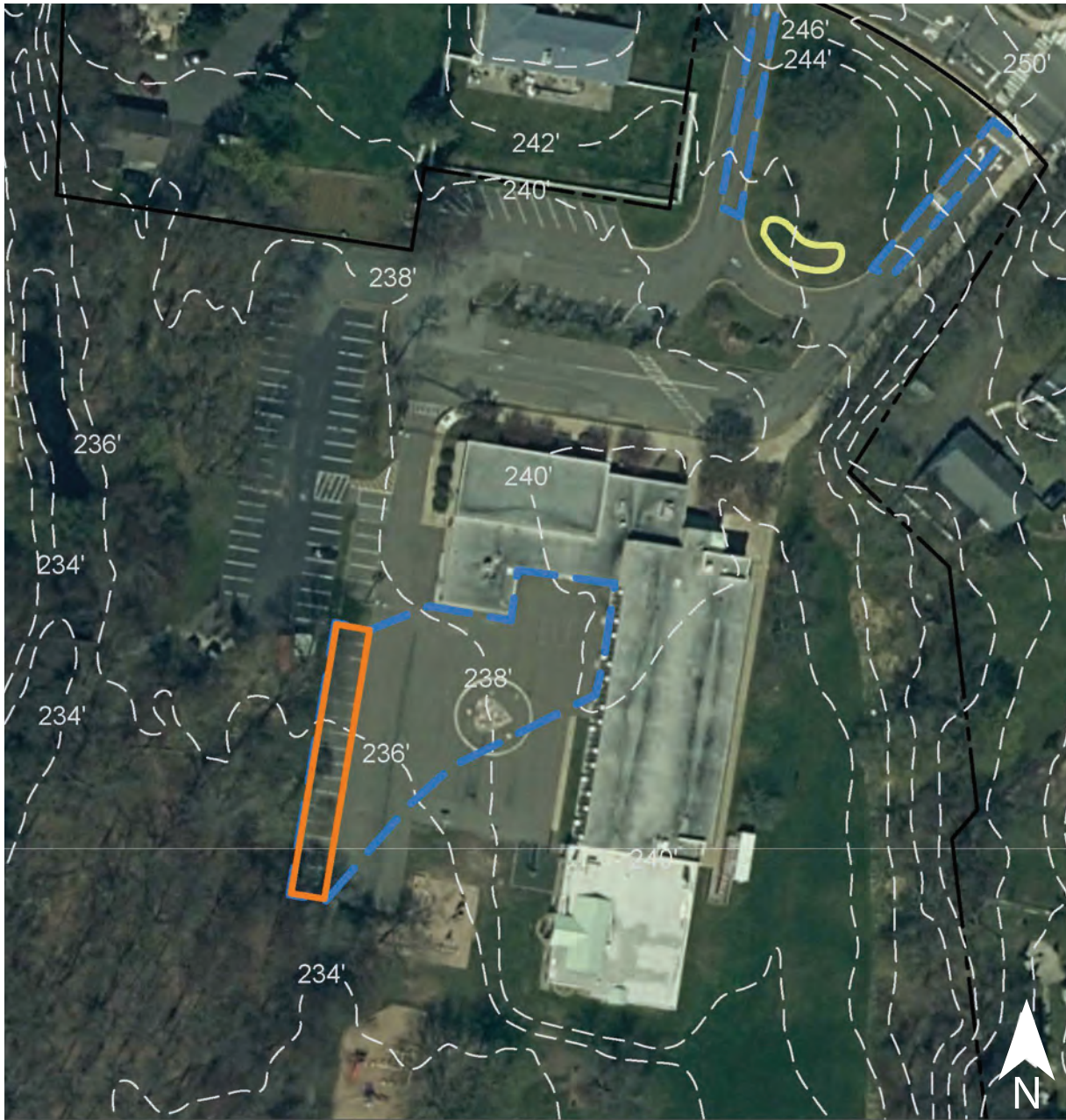









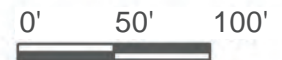
At the elementary school, a rain garden can be installed in the turfgrass area near the northern parking lot to capture, treat, and infiltrate stormwater runoff. At the high school, rain gardens can be installed in the turfgrass areas near the driveways to treat stormwater. Parking spaces in the parking lots can be converted to pervious pavement to capture stormwater runoff from the pavement. A preliminary soil assessment suggests that more soil testing would be required before determining the soil's suitability for green infrastructure.

Impervious Cover		Existing Loads from Impervious Cover (lbs/yr)			Runoff Volume from Impervious Cover (Mgal)	
%	sq. ft.	TP	TN	TSS	From the 1.25" Water Quality Storm	For an Annual Rainfall of 48.6"
37	849,017	40.9	428.8	3,898.1	0.662	25.72

Recommended Infrastructure Practices	Recharge Potential (Mgal/yr)	TSS Removal Potential (lbs/yr)	Maximum Volume Reduction Potential (gal/storm)	Peak Discharge Reduction Potential (cu. ft./second)	Estimated Size ( sq. ft.)	Estimated Cost
Bioretention systems	0.308	46	21,600	0.81	2,680	\$26,800
Pervious pavement	1.549	236	108,560	4.08	11,280	\$282,000



-  bioretention system
-  pervious pavement
-  drainage area
-  property line
-  2015 Aerial: NJOIT, OGIS



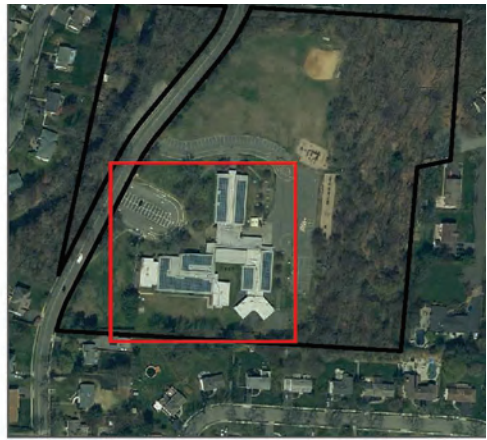
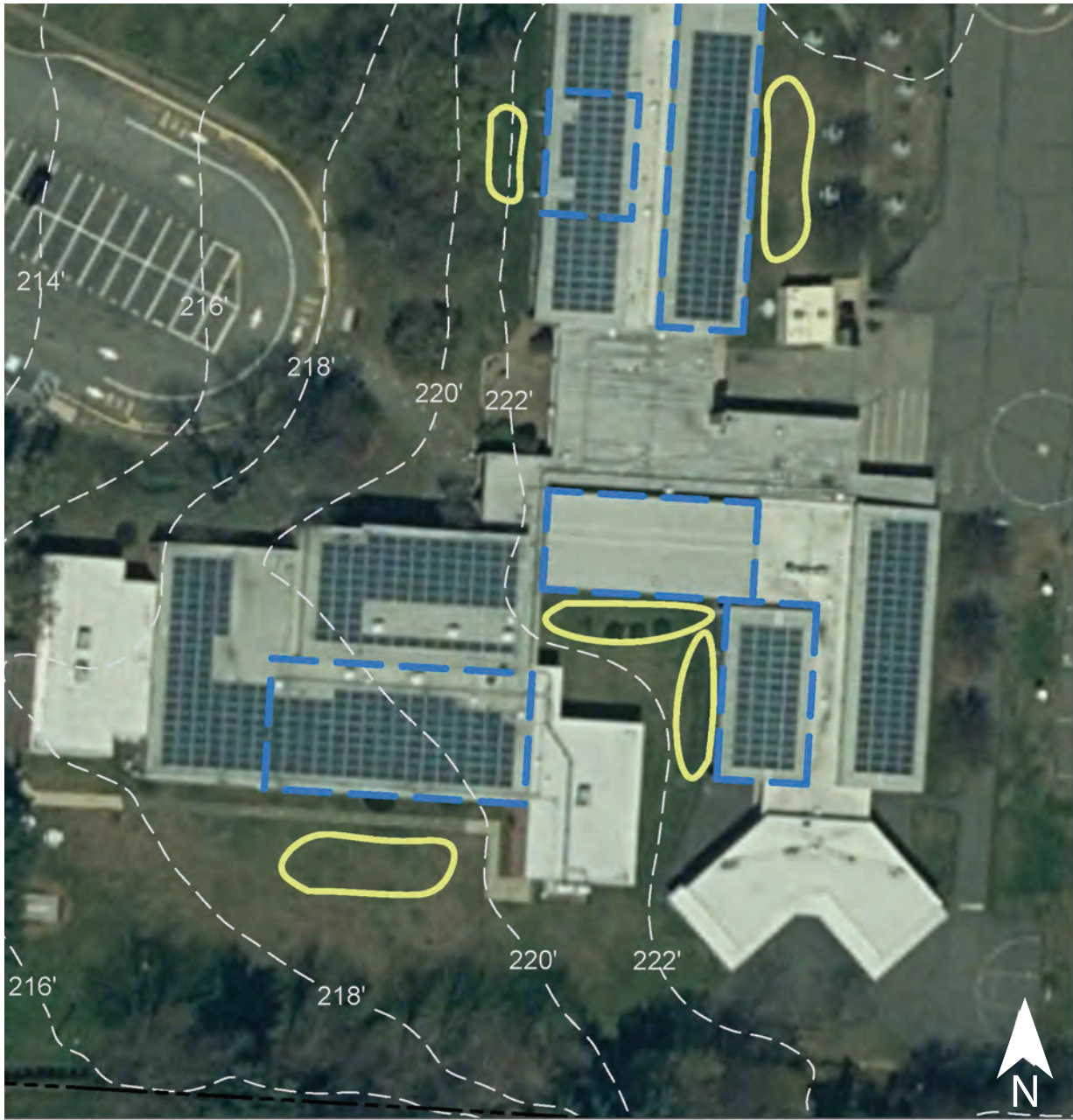









Parking spaces in the parking lot to the west of the building can be converted to pervious pavement to capture and infiltrate stormwater runoff from the paved courtyard. A rain garden can be installed in the turfgrass area between the driveways near Rater Road to capture, treat, and infiltrate stormwater runoff from the pavement. A preliminary soil assessment suggests that more soil testing would be required before determining the soil's suitability for green infrastructure.

Impervious Cover		Existing Loads from Impervious Cover (lbs/yr)			Runoff Volume from Impervious Cover (Mgal)	
%	sq. ft.	TP	TN	TSS	From the 1.25" Water Quality Storm	For an Annual Rainfall of 48.6"
7	120,309	5.8	60.8	552.4	0.094	3.64

Recommended Infrastructure Practices	Recharge Potential (Mgal/yr)	TSS Removal Potential (lbs/yr)	Maximum Volume Reduction Potential (gal/storm)	Peak Discharge Reduction Potential (cu. ft./second)	Estimated Size ( sq. ft.)	Estimated Cost
Bioretention system	0.085	13	5,960	0.22	740	\$7,400
Pervious pavement	0.522	80	36,610	1.38	3,240	\$81,00



-  bioretention system
-  drainage area
-  property line
-  2015 Aerial: NJOIT, OGIS



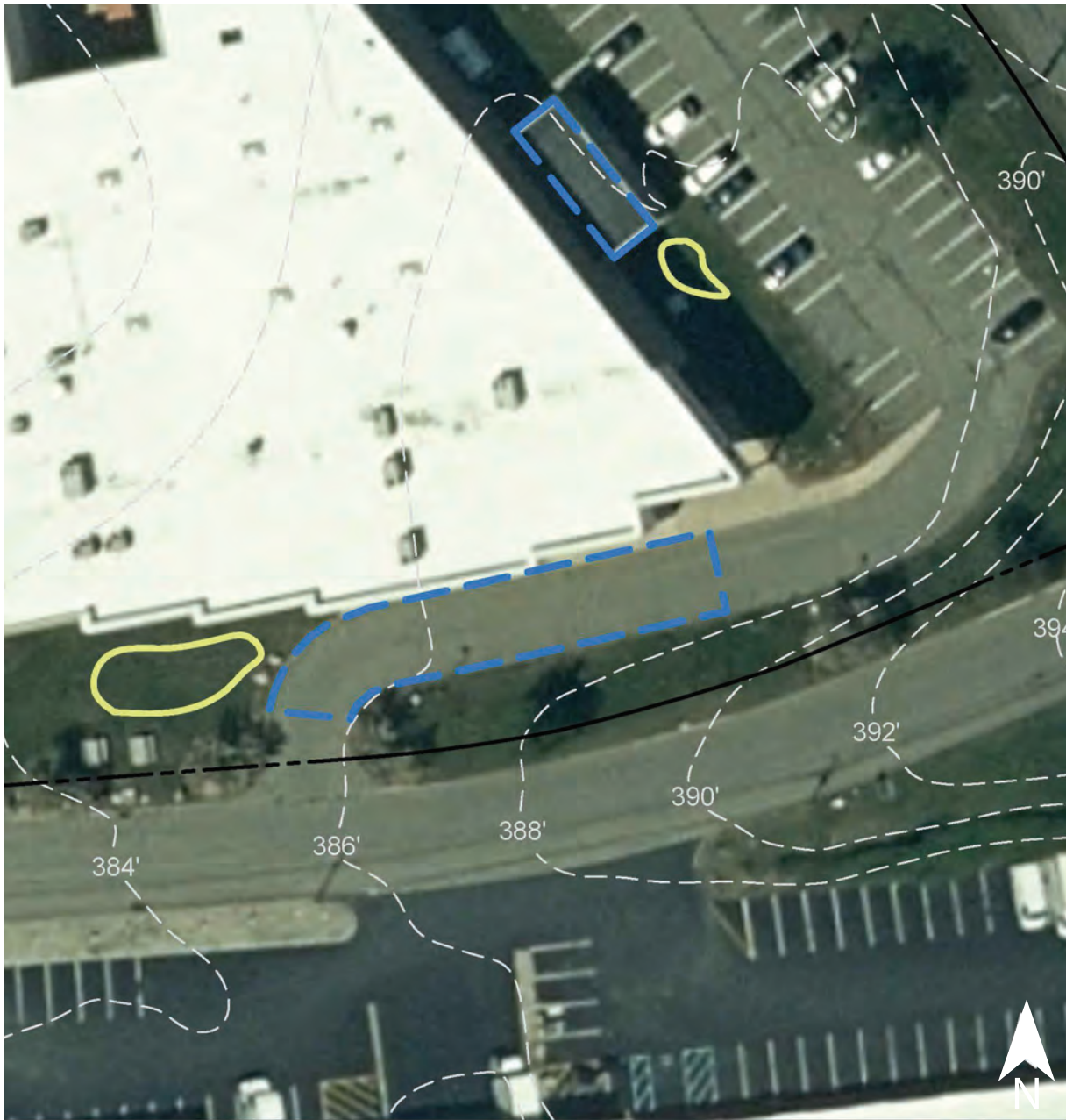









Rain gardens can be installed in the turfgrass areas at several locations around the building by redirecting downspouts into them to capture, treat, and infiltrate stormwater runoff from the roof. A preliminary soil assessment suggests that more soil testing would be required before determining the soil's suitability for green infrastructure.

Impervious Cover		Existing Loads from Impervious Cover (lbs/yr)			Runoff Volume from Impervious Cover (Mgal)	
%	sq. ft.	TP	TN	TSS	From the 1.25" Water Quality Storm	For an Annual Rainfall of 48.6"
21	134,228	6.5	67.8	616.3	0.105	4.07

Recommended Infrastructure Practices	Recharge Potential (Mgal/yr)	TSS Removal Potential (lbs/yr)	Maximum Volume Reduction Potential (gal/storm)	Peak Discharge Reduction Potential (cu. ft./second)	Estimated Size ( sq. ft.)	Estimated Cost
Bioretention systems	0.403	61	28,240	1.06	3,500	\$35,000



-  bioretention system
-  drainage area
-  property line
-  2015 Aerial: NJOIT, OGIS











A rain garden can be installed in the turfgrass area near the picnic area in the front of the building to capture, treat, and infiltrate stormwater runoff from the driveway, and a second can be added to capture runoff from the small roof on the east side of the building. A preliminary soil assessment suggests that more soil testing would be required before determining the soil's suitability for green infrastructure.

Impervious Cover		Existing Loads from Impervious Cover (lbs/yr)			Runoff Volume from Impervious Cover (Mgal)	
%	sq. ft.	TP	TN	TSS	From the 1.25" Water Quality Storm	For an Annual Rainfall of 48.6"
79	92,634	4.5	46.8	425.3	0.072	2.81

Recommended Infrastructure Practices	Recharge Potential (Mgal/yr)	TSS Removal Potential (lbs/yr)	Maximum Volume Reduction Potential (gal/storm)	Peak Discharge Reduction Potential (cu. ft./second)	Estimated Size ( sq. ft.)	Estimated Cost
Bioretention systems	0.113	17	7,910	0.30	980	\$9,800



-  bioretention system
-  drainage area
-  property line
-  2015 Aerial: NJOIT, OGIS



1006 Hamburg Turnpike  
Wayne, NJ 07470

# PEAKNESS EARLY CHILDHOOD CENTER

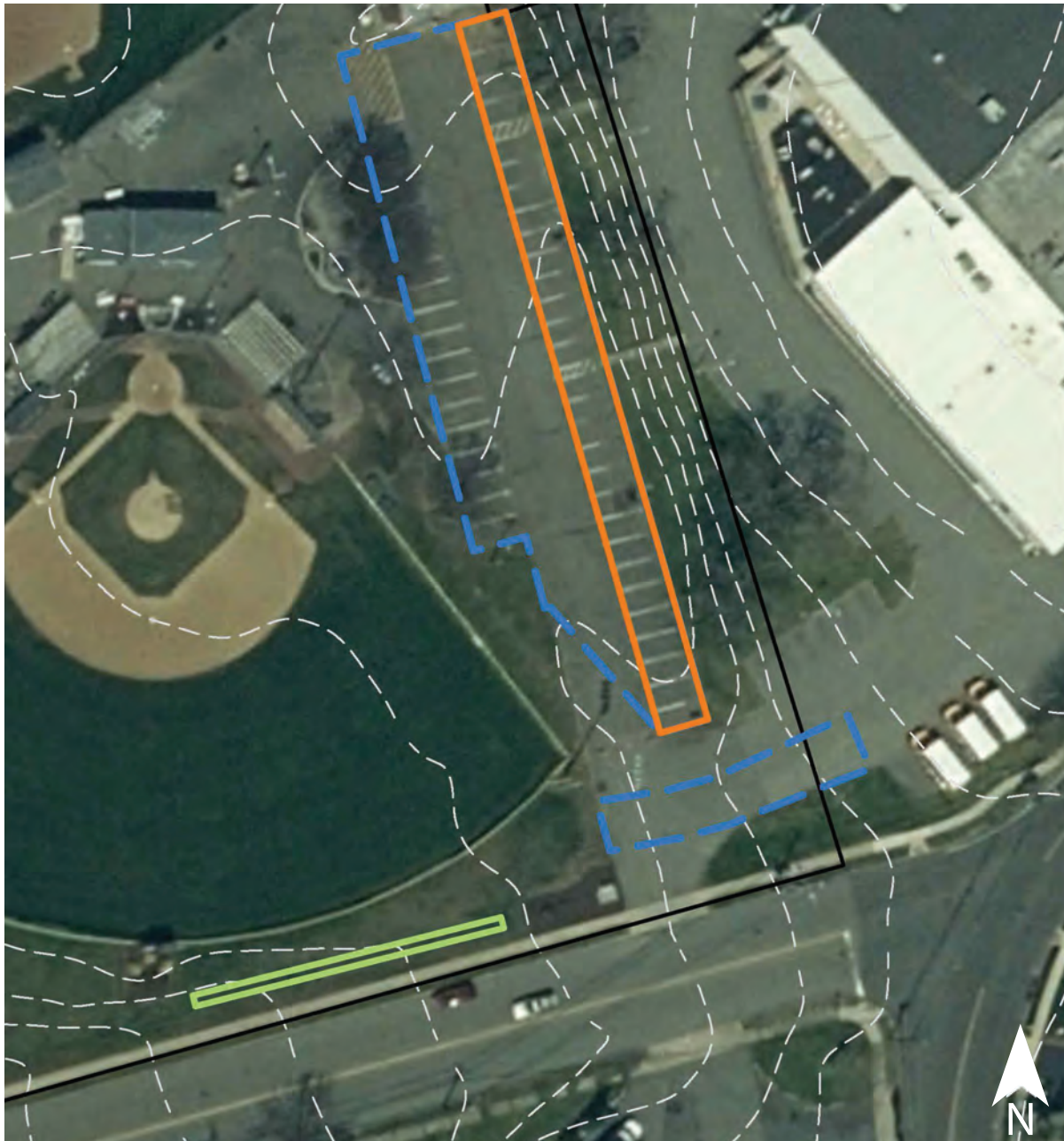









Rain gardens can be installed in the turfgrass areas near the parking lots to the east, north, and south of the building to capture, treat, and infiltrate stormwater runoff from the pavement. Rain gardens can also be installed at the west end of the site by redirecting downspouts to capture runoff from rooftops. A preliminary soil assessment suggests that more soil testing would be required before determining the soil's suitability for green infrastructure.

Impervious Cover		Existing Loads from Impervious Cover (lbs/yr)			Runoff Volume from Impervious Cover (Mgal)	
%	sq. ft.	TP	TN	TSS	From the 1.25" Water Quality Storm	For an Annual Rainfall of 48.6"
34	114,518	5.5	57.8	525.8	0.089	3.47

Recommended Infrastructure Practices	Recharge Potential (Mgal/yr)	TSS Removal Potential (lbs/yr)	Maximum Volume Reduction Potential (gal/storm)	Peak Discharge Reduction Potential (cu. ft./second)	Estimated Size ( sq. ft.)	Estimated Cost
Bioretention systems	0.419	63	29,370	1.10	3,725	\$37,250



### Dotterweich Field

-  bioswale
-  pervious pavement
-  drainage area
-  property line
-  2015 Aerial: NJOIT, OGIS

0' 30' 60'










A bioswale can be installed in the turfgrass depressed area near the entrance of the complex to convey, treat, and infiltrate stormwater from the pavement. Pervious pavement can be installed in the parking spaces on the east side of the lot to intercept water before reaching the catch basins. A preliminary soil assessment suggests that more soil testing would be required before determining the soil's suitability for green infrastructure.

Impervious Cover		Existing Loads from Impervious Cover (lbs/yr)			Runoff Volume from Impervious Cover (Mgal)	
%	sq. ft.	TP	TN	TSS	From the 1.25" Water Quality Storm	For an Annual Rainfall of 48.6"
13	49,202	2.4	24.8	225.9	0.038	1.49

Recommended Infrastructure Practices	Recharge Potential (Mgal/yr)	TSS Removal Potential (lbs/yr)	Maximum Volume Reduction Potential (gal/storm)	Peak Discharge Reduction Potential (cu. ft./second)	Estimated Size ( sq. ft.)	Estimated Cost
Bioswale	0.053	5	3,710	0.01	460	\$4,600
Pervious pavement	0.424	65	29,720	1.12	4,810	\$120,250



-  bioretention system
-  drainage area
-  property line
-  2015 Aerial: NJOIT, OGIS

0' 10' 20'









A rain garden can be installed in the turfgrass area near the bus stop by the entrance to capture, treat, and infiltrate stormwater runoff from the DPW parking lot. A preliminary soil assessment suggests that more soil testing would be required before determining the soil's suitability for green infrastructure.

Impervious Cover		Existing Loads from Impervious Cover (lbs/yr)			Runoff Volume from Impervious Cover (Mgal)	
%	sq. ft.	TP	TN	TSS	From the 1.25" Water Quality Storm	For an Annual Rainfall of 48.6"
70	954,970	46.0	482.3	4,384.6	0.744	28.93

Recommended Infrastructure Practices	Recharge Potential (Mgal/yr)	TSS Removal Potential (lbs/yr)	Maximum Volume Reduction Potential (gal/storm)	Peak Discharge Reduction Potential (cu. ft./second)	Estimated Size ( sq. ft.)	Estimated Cost
Bioretention system	0.029	4	2,020	0.08	250	\$2,500



-  bioretention system
-  drainage area
-  property line
-  2015 Aerial: NJOIT, OGIS










Rain gardens can be installed in the turfgrass areas in the islands to the west of the building to capture, treat, and infiltrate stormwater runoff from the roadway and gravel parking lot. A preliminary soil assessment suggests that more soil testing would be required before determining the soil's suitability for green infrastructure.


Impervious Cover		Existing Loads from Impervious Cover (lbs/yr)			Runoff Volume from Impervious Cover (Mgal)	
%	sq. ft.	TP	TN	TSS	From the 1.25" Water Quality Storm	For an Annual Rainfall of 48.6"
33	733,923	35.4	370.7	3,369.7	0.572	22.23

Recommended Infrastructure Practices	Recharge Potential (Mgal/yr)	TSS Removal Potential (lbs/yr)	Maximum Volume Reduction Potential (gal/storm)	Peak Discharge Reduction Potential (cu. ft./second)	Estimated Size ( sq. ft.)	Estimated Cost
Bioretention systems	0.392	59	27,440	1.03	3,400	\$34,000



-  bioretention system
-  pervious pavement
-  drainage area
-  property line
-  2015 Aerial: NJOIT, OGIS



# WAYNE MUNICIPAL COMPLEX

475 Valley Road  
Wayne, NJ 07470





Parking spaces in the parking lot to the southeast of the building can be converted to pervious pavement to capture and infiltrate stormwater runoff from the parking lot. Two rain gardens can be installed in the turfgrass areas near the municipal complex front entrance sign on either side of the driveway to capture, treat, and infiltrate stormwater runoff from the pavement. A third rain garden can be installed in the turfgrass area to the northeast of the library entrance to manage stormwater runoff from a portion of the library's roof. A preliminary soil assessment suggests that more soil testing would be required before determining the soil's suitability for green infrastructure.

Impervious Cover		Existing Loads from Impervious Cover (lbs/yr)			Runoff Volume from Impervious Cover (Mgal)	
%	sq. ft.	TP	TN	TSS	From the 1.25" Water Quality Storm	For an Annual Rainfall of 48.6"
67	476,407	23.0	240.6	2,187.4	0.371	14.43

Recommended Infrastructure Practices	Recharge Potential (Mgal/yr)	TSS Removal Potential (lbs/yr)	Maximum Volume Reduction Potential (gal/storm)	Peak Discharge Reduction Potential (cu. ft./second)	Estimated Size ( sq. ft.)	Estimated Cost
Bioretention systems	0.166	25	11,610	0.44	1,440	\$14,400
Pervious pavement	2.637	399	184,860	6.95	17,630	\$440,750

# CURRENT CONDITION



88








# CONCEPT DESIGN







-  bioretention system
-  pervious pavement
-  drainage area
-  property line
-  2015 Aerial: NJOIT, OGIS



# ALBERT PAYSON TERHUNE ELEMENTARY SCHOOL

40 Geoffrey Way  
Wayne, NJ 07470





For the elementary school, parking spaces in the parking lot to the south of the building can be converted to pervious pavement to capture and infiltrate stormwater runoff from the parking lot. A rain garden can be installed in the turfgrass area in the southern courtyard of the elementary school to capture, treat, and infiltrate stormwater runoff from the building's roof. For the middle school, the parking lot area to the northeast and the south of the building can be converted to pervious pavement to capture and infiltrate stormwater runoff from the parking lot. Rain gardens can be installed in the turfgrass areas to the southwest of the middle school near the Wayne Adult Community Center to capture, treat, and infiltrate stormwater runoff from the roofs. A preliminary soil assessment suggests that more soil testing would be required before determining the soil's suitability for green infrastructure.






Impervious Cover		Existing Loads from Impervious Cover (lbs/yr)			Runoff Volume from Impervious Cover (Mgal)	
%	sq. ft.	TP	TN	TSS	From the 1.25" Water Quality Storm	For an Annual Rainfall of 48.6"
43	485,943	23.4	245.4	2,231.1	0.379	14.72

Recommended Infrastructure Practices	Recharge Potential (Mgal/yr)	TSS Removal Potential (lbs/yr)	Maximum Volume Reduction Potential (gal/storm)	Peak Discharge Reduction Potential (cu. ft./second)	Estimated Size ( sq. ft.)	Estimated Cost
Bioretention systems	0.25	38	17,410	0.66	2,160	\$21,600
Pervious pavement	1.71	260	119,830	4.50	10,610	\$265,250





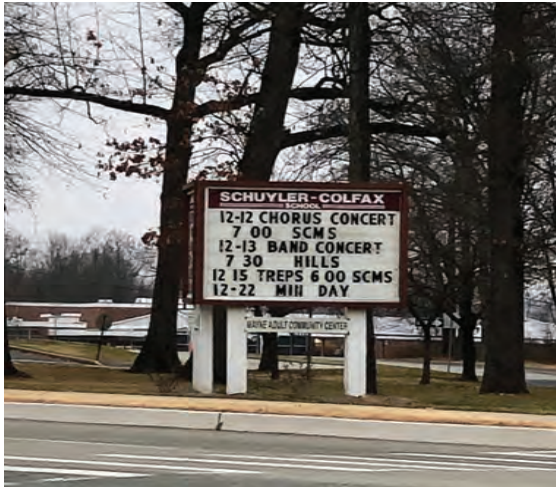
-  bioretention system
-  pervious pavement
-  drainage area
-  property line
-  2015 Aerial: NJOIT, OGIS



# SCHUYLER-COLFAX MIDDLE SCHOOL

1500 Hamburg Turnpike  
Wayne, NJ 07470










For the elementary school, parking spaces in the parking lot to the south of the building can be converted to pervious pavement to capture and infiltrate stormwater runoff from the parking lot. A rain garden can be installed in the turfgrass area in the southern courtyard of the elementary school to capture, treat, and infiltrate stormwater runoff from the building's roof. For the middle school, the parking lot area to the northeast and the south of the building can be converted to pervious pavement to capture and infiltrate stormwater runoff from the parking lot. Rain gardens can be installed in the turfgrass areas to the southwest of the middle school near the Wayne Adult Community Center to capture, treat, and infiltrate stormwater runoff from the roofs. A preliminary soil assessment suggests that more soil testing would be required before determining the soil's suitability for green infrastructure.

Impervious Cover		Existing Loads from Impervious Cover (lbs/yr)			Runoff Volume from Impervious Cover (Mgal)	
%	sq. ft.	TP	TN	TSS	From the 1.25" Water Quality Storm	For an Annual Rainfall of 48.6"
43	485,943	23.4	245.4	2,231.1	0.379	14.72

Recommended Infrastructure Practices	Recharge Potential (Mgal/yr)	TSS Removal Potential (lbs/yr)	Maximum Volume Reduction Potential (gal/storm)	Peak Discharge Reduction Potential (cu. ft./second)	Estimated Size ( sq. ft.)	Estimated Cost
Bioretention systems	0.25	38	17,410	0.66	2,160	\$21,600
Pervious pavement	1.71	260	119,830	4.50	10,610	\$265,250



-  bioretention system
-  drainage area
-  property line
-  2015 Aerial: NJOIT, OGIS







Rain gardens can be installed in the turfgrass areas in the front of the building near the entrance and the turfgrass island between the parking lots to capture, treat, and infiltrate stormwater runoff from the roof and pavement, respectively. A preliminary soil assessment suggests that more soil testing would be required before determining the soil's suitability for green infrastructure.

Impervious Cover		Existing Loads from Impervious Cover (lbs/yr)			Runoff Volume from Impervious Cover (Mgal)	
%	sq. ft.	TP	TN	TSS	From the 1.25" Water Quality Storm	For an Annual Rainfall of 48.6"
15	23,101	1.1	11.7	106.1	0.018	0.70

Recommended Infrastructure Practices	Recharge Potential (Mgal/yr)	TSS Removal Potential (lbs/yr)	Maximum Volume Reduction Potential (gal/storm)	Peak Discharge Reduction Potential (cu. ft./second)	Estimated Size (sq. ft.)	Estimated Cost
Bioretention systems	0.151	23	10,590	0.40	1,315	\$13,150





# **APPENDIX A: COMMUNITY ENGAGEMENT & EDUCATION**

## BUILD A RAIN BARREL WORKSHOP



With the *Build a Rain Barrel* workshop, community members participate in a short presentation on stormwater management and water conservation and then learn how to build their own rain barrel. Workshop participants work with trained experts to convert 55 gallon plastic food-grade drums into rain barrels. They are able to take an active role in recycling rainwater by installing a rain barrel at their house! Harvesting rainwater has many benefits including saving water, saving money, and preventing basement flooding. By collecting rainwater, homeowners are helping to reduce flooding and pollution in local waterways. When rainwater flows across hard surfaces like rooftops, driveways, roadways, parking lots, and compacted lawns, it carries pollution to our local waterways. Harvesting the rainwater in a rain barrel is just one of the ways homeowners can reduce the amount of rainwater draining from their property and help reduce neighborhood flooding problems.



# STORMWATER MANAGEMENT IN YOUR SCHOOLYARD



The *Stormwater Management in Your Schoolyard* program provides educational lectures, hands-on activities, and community-level outreach for students on the topics of water quality issues and stormwater management practices such as rain gardens and rain barrels. Program objectives include the exploration of various aspects of the natural environment on school grounds, the detailed documentation of findings related to these explorations, and the communication of these findings to the school community. As part of this program, several New Jersey State Core Curriculum Content Standards for science (5.1, 5.3, and 5.4), 21st-century life and careers (9.1, 9.3, and 9.4), and social studies (6.3) are addressed. Every school is unique in its need for stormwater management, so each school's *Stormwater Management in Your Schoolyard* program can be delivered in a variety of ways. This program can be tailored for grades K-8 or 9-12 and can be offered to meet a variety of schedules.



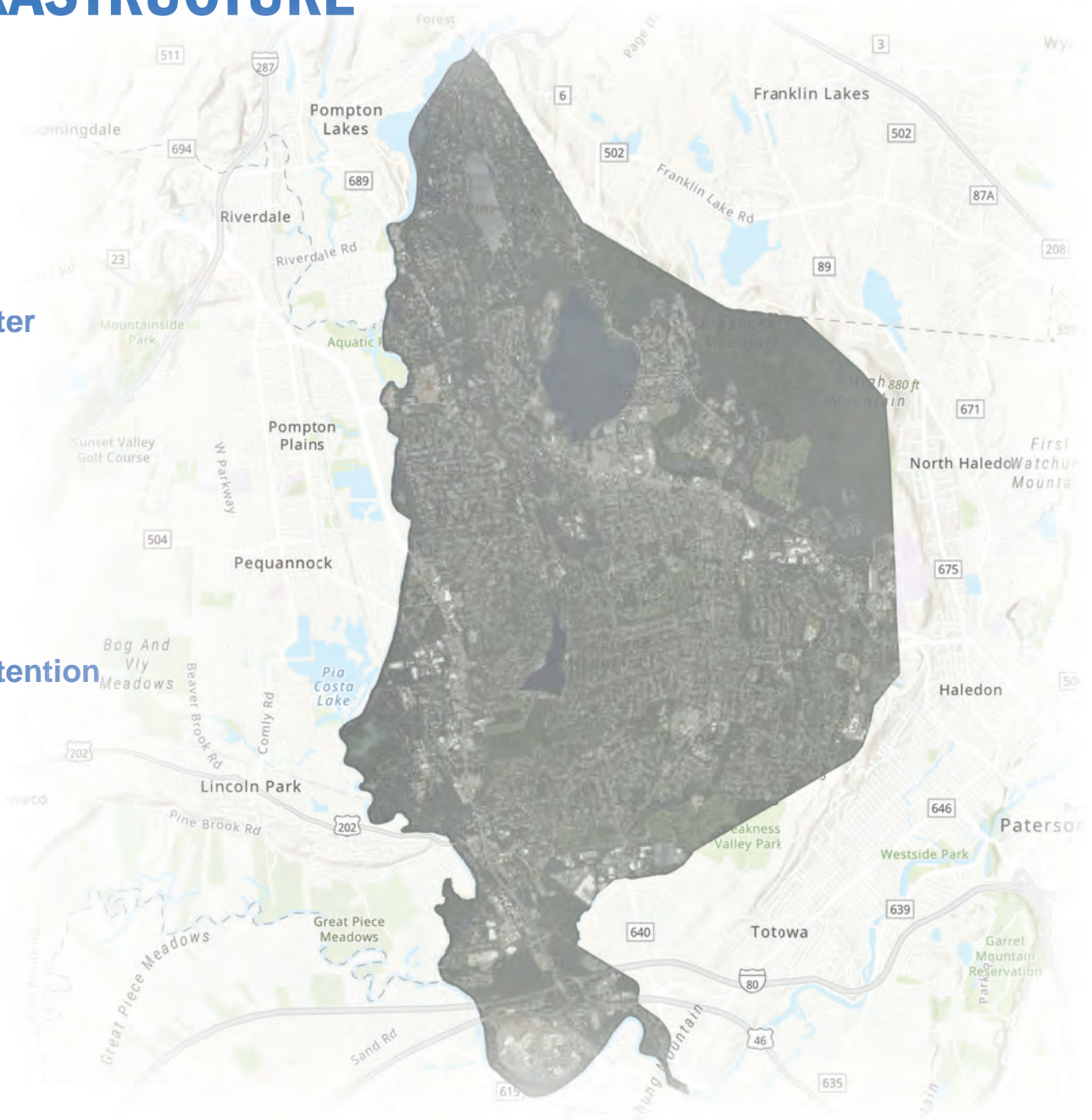




# **APPENDIX B: MAINTENANCE PROCEDURES**

# MAINTAINING WAYNE TOWNSHIP'S GREEN INFRASTRUCTURE SYSTEMS

- 1 Rain Garden  
Stormwater Planter  
Tree Filter Box
- 2 Rain Barrel  
Cistern
- 3 Porous Asphalt  
Underground Detention





## RAIN GARDEN / STORMWATER PLANTER / TREE FILTER BOX

### Weekly

- Water
- Weed
- Inspect for invasive plants, plant health, excessive sediment, and movement of sediment within the rain garden
- Observe the rain garden during rain events and note any successes (Example of success: stormwater runoff picks up oil and grease from the parking lot, flows through a curb cut, and into a rain garden; the rain garden traps the nonpoint source pollutants before they reach the nearby waterway)

### Annually

- Mulch in the spring to retain a 3-inch mulch layer in the garden
- Prune during dormant season to improve plant health
- Remove sediment
- Plant
- Test the soil (every 3 years)
- Harvest plants to use in other parts of the landscape
- Clean debris from gutters connected to rain garden
- Replace materials (such as river rock and landscape fabric) where needed





### RAIN BARREL

- Keep screen on top and a garden hose attached to the overflow to prevent mosquitoes; change screen every two years
- Remove debris from screen after storms
- Disconnect the barrel in winter; store inside or outside with a cover
- Clean out with long brush and water/dilute bleach solution (~3%)



### CISTERN

- In the fall prepare your cistern for the winter by diverting flow so no water can enter and freeze within the barrel
- Weekly check: Check for leaks, clogs and other obstructions, holes and vent openings where animals, insects, and rodents may enter; repair leaks with sealant; drain the first flush diverter/ roof washer after every rainfall event
- Monthly check: Check roof and roof catchments to make sure no debris is entering the gutter and downspout directed into the cistern; keep the roof, gutters, and leader inlets clear of leaves; inspect the first flush filter and all of its attachments and make any necessary replacements; inspect cistern cover, screen, overflow pipe, sediment trap and other accessories and make any necessary replacements



## POROUS ASPHALT

- Materials cost is ~20-25% more than traditional asphalt
- Long-term maintenance is required by routine quarterly vacuum sweeping
- Sweeping cost may be off-set by reduced deicing costs
- Asphalt repairs can be made with standard asphalt not to exceed 10% of surface area
- Concrete repairs can be made with standard concrete not to exceed 10% of the surface area

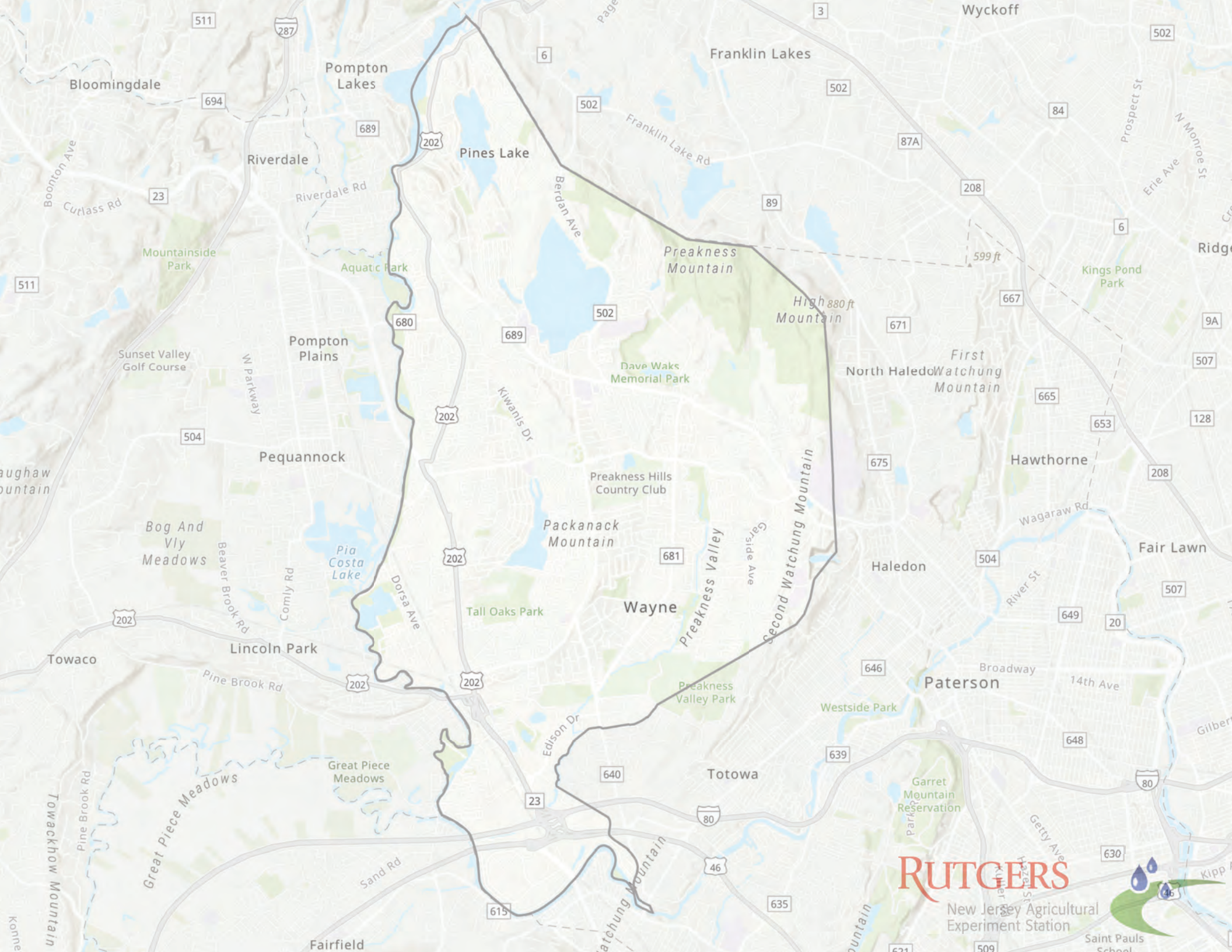


## UNDERGROUND DETENTION

- Periodic inspections of the inlet and outlet areas to ensure correct operation of system
- Clean materials trapped on grates protecting catch basins and inlet area monthly
- Primary maintenance concerns are removal of floatables that become trapped and removal of accumulating sediments within the system; this should be done at least on an annual basis
- Proprietary traps and filters associated with stormwater storage units should be maintained as recommended by the manufacturer
- Any structural repairs required to inlet and outlet areas should be addressed in a timely manner on an as needed basis
- Local authorities may require annual inspection or require that they carry out inspections and maintenance







**RUTGERS**

New Jersey Agricultural  
Experiment Station

